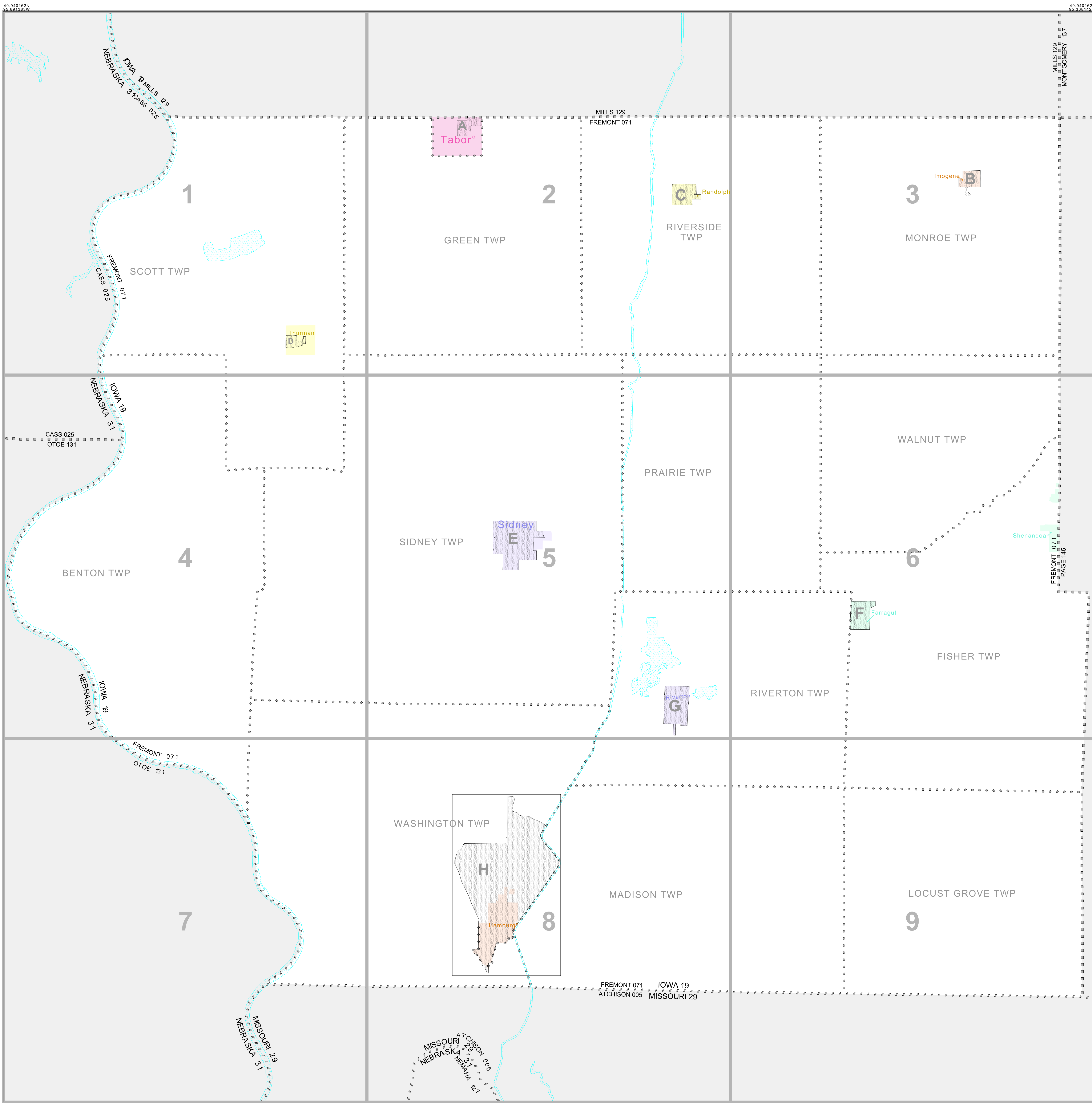


INDEX FOR P.L. 94-171 COUNTY BLOCK MAP (CENSUS 2000)



**INDEX MAP LEGEND**

| SYMBOL     | NAME STYLE                           |
|------------|--------------------------------------|
| *****      | INTERNATIONAL                        |
| -----      | AIR (FEDERAL)                        |
| -----      | Trust Land/HLL                       |
| -----      | OTSA/ANVSA/TDSA                      |
| -----      | TRIBAL SUBDIVISION                   |
| -----      | AIR (State)                          |
| -----      | SDA/SA                               |
| -----      | ANRC                                 |
|            | STATE                                |
|            | COUNTY                               |
| o-o-o-o-o  | MINOR CIVIL DIV. <sup>1</sup>        |
| o-o-o-o-o  | Consolidated City                    |
| o-o-o-o-o  | Incorporated Place <sup>1</sup>      |
| o-o-o-o-o  | Census Designated Place <sup>1</sup> |
| [Inset]    | Inset Area                           |
| [Out Area] | Out Area                             |

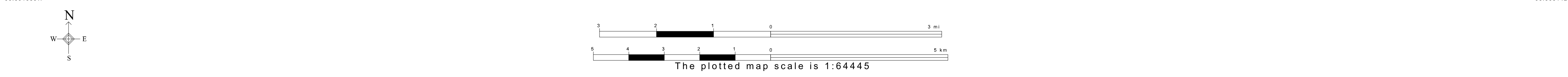
Abbreviation Reference: AIR = American Indian Reservation; Trust Land = Off-Reservation Trust Land; ANRC = Alaska Native Regional Corporation; OTSA = Oklahoma Tribal Statistical Area; Tribal Designated Statistical Area; American Indian Tribal Subdivision; American Indian Reservation (State); State Designated American Indian Statistical Area; Alaska Native Regional Corporation; State or Statistically Equivalent Entity; County or Statistically Equivalent Entity; Minor Civil Division (MCD) <sup>1</sup>; Census County Division (CCD) <sup>1</sup>; Consolidated City; Incorporated Place <sup>1</sup>; Census Designated Place (CDP) <sup>1</sup>; Corporate Offset Boundary; Voting District (VTD) <sup>2</sup>; Census Tract; Block <sup>3</sup>

**P.L. 94-171 COUNTY BLOCK MAP LEGEND (CENSUS 2000)**

| SYMBOL DESCRIPTION   | SYMBOL    | NAME STYLE        |
|--|-----------|-------------------|
| International  | *****     | CANADA            |
| American Indian Reservation (Federal)  | *****     | L'ANSE RES (1880) |
| Off-Reservation Trust Land, Hawaiian Home Land   | *****     | T1880             |
| Oklahoma Tribal Statistical Area, Alaska Native Village Statistical Area, Tribal Designated Statistical Area | *****     | KAW OTSA (5340)   |
| American Indian Tribal Subdivision   | *****     | SHONTO (620)      |
| American Indian Reservation (State)  | *****     | Tama Res (4125)   |
| State Designated American Indian Statistical Area  | *****     | Lumbee (9815)     |
| Alaska Native Regional Corporation   | *****     | NANA ANRC 52120   |
| State or Statistically Equivalent Entity   |           | NEW YORK 36       |
| County or Statistically Equivalent Entity  |           | ERIE 029          |
| Minor Civil Division (MCD) <sup>1</sup>  | o-o-o-o-o | PIKE TWP 59742    |
| Census County Division (CCD) <sup>1</sup>  | o-o-o-o-o | KULA CCD 91890    |
| Consolidated City  | o-o-o-o-o | Milford 47500     |
| Incorporated Place <sup>1</sup>  | o-o-o-o-o | Rome 63418        |
| Census Designated Place (CDP) <sup>1</sup>   | o-o-o-o-o | Zena 84187        |
| Corporate Offset Boundary  | -----     |                   |
| Voting District (VTD) <sup>2</sup>   | o-o-o-o-o | 023*<br>1520      |
| Census Tract   | o-o-o-o-o | 5702.01           |
| Block <sup>3</sup>   | o-o-o-o-o |                   |

| FEATURE   | SYMBOL | FEATURE                          | SYMBOL     |
|---|--------|----------------------------------|------------|
| Interstate or Other Highway                             | -----  | Perennial Stream or Shoreline    | ~~~~~      |
| Secondary Road  | -----  | Intermittent Stream or Shoreline | ~~~~~      |
| Leop Trail, Walkway, Stairway, or Ferry                 | -----  | Large River or Lake              | ~~~~~      |
| Railroad  | -----  | Glacier                          | ~~~~~      |
| Pipelining or Power Line                                | -----  | Military Installation            | ~~~~~      |
| Ridge, Fence, or Other Physical Feature                 | -----  | Inset Area                       | [Inset]    |
| Property Line or Fence Line                             | -----  | Outside Subject Area             | [Out Area] |
| Nonvisible Boundary or Feature Not Elsewhere Classified | -----  |                                  |            |

Where international, state, and/or county boundaries coincide, the map shows the boundary symbol for only the highest-ranking of these boundaries.  
<sup>1</sup> A "\*" following a place name indicates that the place is coterminous with a MCD. A "-" following an incorporated place name indicates that the place is also a false MCD. In both cases, the MCD name is shown only when it differs from the place name.  
<sup>2</sup> A "\*" following a VTD code indicates an actual voting district. Its absence indicates that the VTD is a pseudo voting district or no information is available as to its status.  
<sup>3</sup> A "\*" following a block number indicates that the block number is repeated elsewhere in the block.



All legal boundaries and names are as of January 1, 2000. The boundaries shown on this map are for Census Bureau statistical data collection and tabulation purposes only; their depiction and designation for statistical purposes does not constitute a determination of jurisdictional authority or rights of ownership or entitlement. U.S. DEPARTMENT OF COMMERCE Economics and Statistics Administration U.S. Census Bureau

# P.L. 94-171 COUNTY BLOCK MAP LEGEND (CENSUS 2000)

| <u>SYMBOL DESCRIPTION</u>  | <u>SYMBOL</u>   | <u>NAME STYLE</u>        |
|--|-----------------|--------------------------|
| International  | ☆☆☆☆☆☆          | <b>CANADA</b>            |
| American Indian Reservation (Federal)  | ☆☆☆☆☆☆          | <b>L'ANSE RES (1880)</b> |
| Off-Reservation Trust Land,<br>Hawaiian Home Land  | ☆☆☆☆☆☆          | <b>T1880</b>             |
| Oklahoma Tribal Statistical Area,<br>Alaska Native Village Statistical Area,<br>Tribal Designated Statistical Area | ◆◆◆◆◆◆◆         | <b>KAW OTSA (5340)</b>   |
| American Indian Tribal Subdivision   | ◆◆◆◆◆◆◆         | <b>SHONTO (620)</b>      |
| American Indian Reservation (State)  | /// /// /// /// | <b>Tama Res (4125)</b>   |
| State Designated American Indian<br>Statistical Area   | ◇◇◇◇◇◇◇         | <b>Lumbee (9815)</b>     |
| Alaska Native Regional Corporation   | ▽ ▲ ▽ ▲ ▽ ▲ ▽   | <b>NANA ANRC 52120</b>   |
| State or Statistically Equivalent Entity   | /// /// /// /// | <b>NEW YORK 36</b>       |
| County or Statistically Equivalent Entity  | ■ ■ ■ ■ ■ ■ ■   | <b>ERIE 029</b>          |
| Minor Civil Division (MCD) <sup>1</sup>  | ⬢ ⬢ ⬢ ⬢ ⬢ ⬢ ⬢   | <b>PIKE TWP 59742</b>    |
| Census County Division (CCD)   | ⬢ ⬢ ⬢ ⬢ ⬢ ⬢ ⬢   | <b>KULA CCD 91890</b>    |
| Consolidated City  | ○ ○ ○ ○ ○ ○ ○   | <b>Milford 47500</b>     |
| Incorporated Place <sup>1</sup>  |                 | <b>Rome 63418</b>        |
| Census Designated Place (CDP) <sup>1</sup>   |                 | <b>Zena 84187</b>        |
| Corporate Offset Boundary  | .....           |                          |
| Voting District (VTD) <sup>2</sup>   | ● ● ● ● ● ● ●   | <b>023*</b>              |
| Census Tract   |                 | <b>5702.01</b>           |
| Block <sup>3</sup>   |                 | <b>1326</b>              |

| <u>FEATURE</u>  | <u>SYMBOL</u> | <u>FEATURE</u>                      | <u>SYMBOL</u> |
|---|---------------|-------------------------------------|---------------|
| Interstate or<br>Other Highway                                |               | Perennial Stream<br>or Shoreline    |               |
| Secondary Road  |               | Intermittent Stream<br>or Shoreline |               |
| Jeep Trail, Walkway,<br>Stairway, or Ferry                    |               | Large River or Lake                 |               |
| Railroad  |               | Glacier                             |               |
| Pipeline or<br>Power Line                                     |               | Military Installation               |               |
| Ridge, Fence, or<br>Other Physical Feature                    |               | Inset Area                          |               |
| Property Line or<br>Fence Line                                |               | Outside Subject Area                |               |
| Nonvisible Boundary or<br>Feature Not Elsewhere<br>Classified |               |                                     |               |

Where international, state, and/or county boundaries coincide, the map shows the boundary symbol for only the highest-ranking of these boundaries.

<sup>1</sup> A ' \* ' following a place name indicates that the place is coextensive with a MCD. A ' ° ' following an incorporated place name indicates that the place is also a false MCD. In both cases, the MCD name is shown only when it differs from the place name.

<sup>2</sup> A ' \* ' following a VTD code indicates an actual voting district. Its absence indicates that the VTD is a pseudo voting district or no information is available as to its status.

<sup>3</sup> A ' \* ' following a block number indicates that the block number is repeated elsewhere in the block.



P.L. 94-171 COUNTY BLOCK MAP (CENSUS 2000)

40 940164N  
95 716869W

40 940164N  
95 942955W

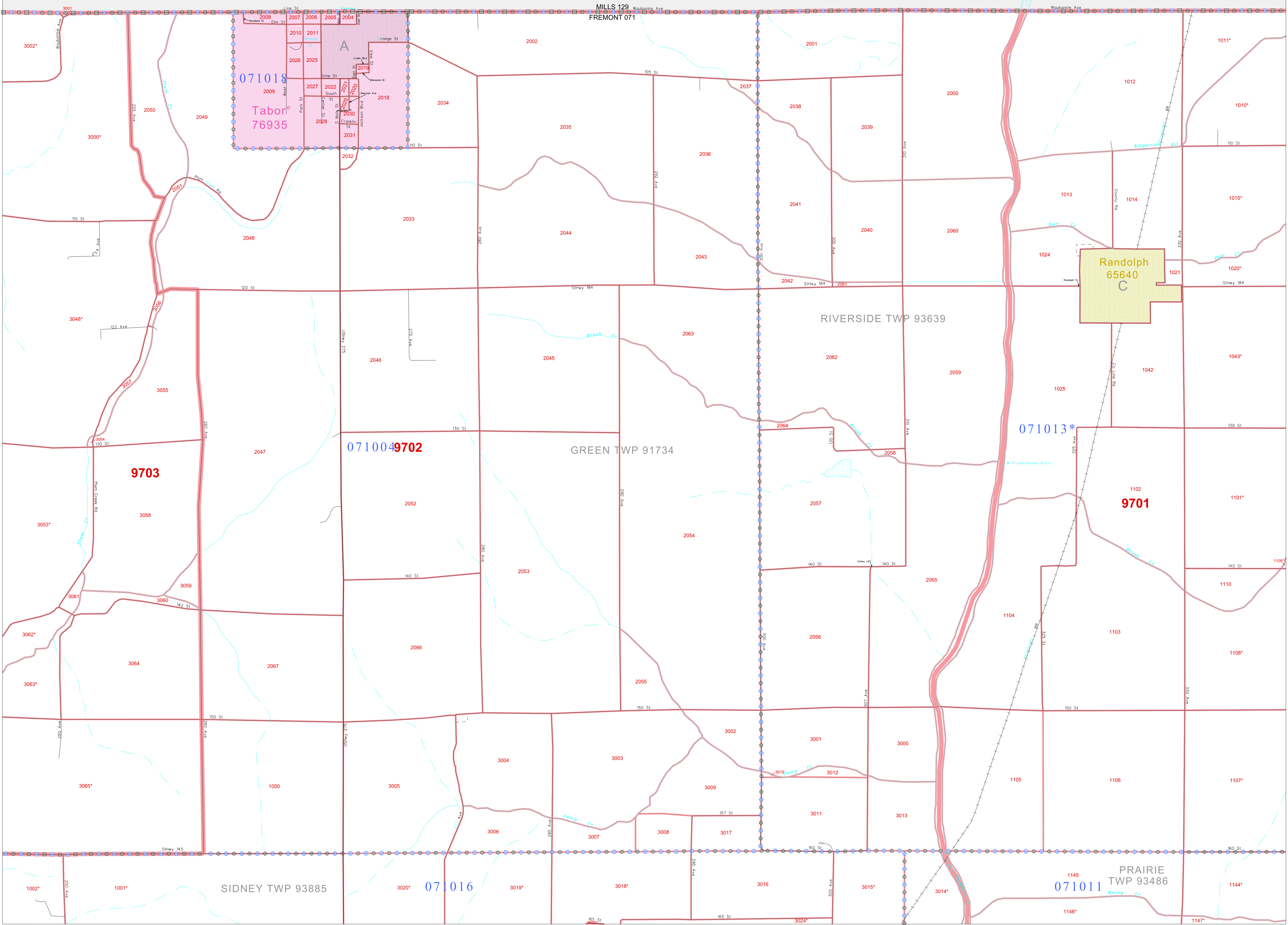
**GEOGRAPHIC AREAS LEGEND**

| SYMBOL | NAME STYLE                           |
|--------|--------------------------------------|
| *****  | INTERNATIONAL                        |
| *****  | AIR (FEDERAL)                        |
| *****  | Trust Land                           |
| ////// | STATE                                |
|        | COUNTY                               |
| -----  | MINOR CIVIL DIV <sup>1</sup>         |
| -----  | Incorporated Place <sup>1</sup>      |
| -----  | Census Designated Place <sup>1</sup> |
| -----  | Corporate Offset Boundary            |
| .....  | Voting District <sup>2</sup>         |
| -----  | Census Tract                         |
| -----  | BLOCK <sup>3</sup>                   |

Military     Inset     Out Area

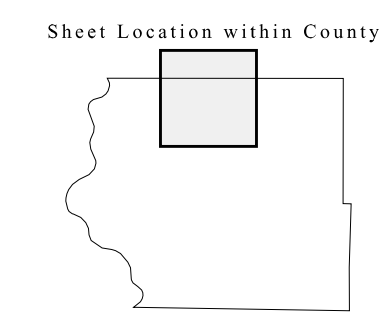
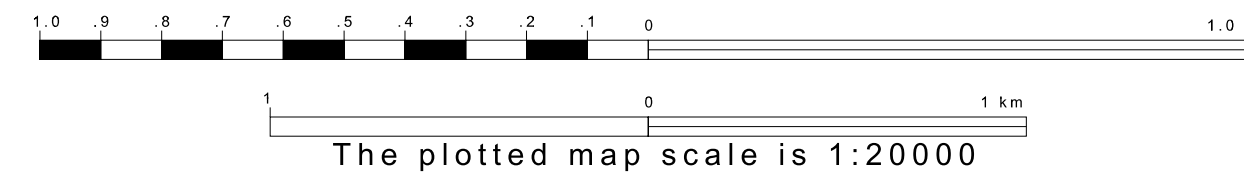
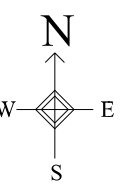
Abbreviation Reference: AIR = American Indian Reservation; Trust Land = Off-Reservation Trust Land

1 A " " following a place name indicates that the place is coterminous with a MCD. A " " indicates that the place differs from the place name.  
 2 A " " following a VTD code indicates an actual voting district. Its absence indicates that the VTD is a pseudo voting district or no information is available as to its status.  
 3 A " " following a block number indicates that the block number is repeated elsewhere in the block.



40 807499N  
95 716869W

40 807499N  
95 942955W



Key to Adjacent Sheets

|   |   |   |
|---|---|---|
| 1 | 2 | 3 |
| 4 | 5 | 6 |

ST: Iowa (19)  
COU: Fremont (071)  
SHEET 2 OF 9 PARENT SHEETS



All legal boundaries and names are as of January 1, 2000. The boundaries shown on this map are for Census Bureau statistical data collection and tabulation purposes only; their depiction and designation for statistical purposes does not constitute a determination of jurisdictional authority or rights of ownership or entitlement. U.S. DEPARTMENT OF COMMERCE Economics and Statistics Administration U.S. Census Bureau

P.L. 94-171 COUNTY BLOCK MAP (CENSUS 2000)

40 940164N  
95 542555W

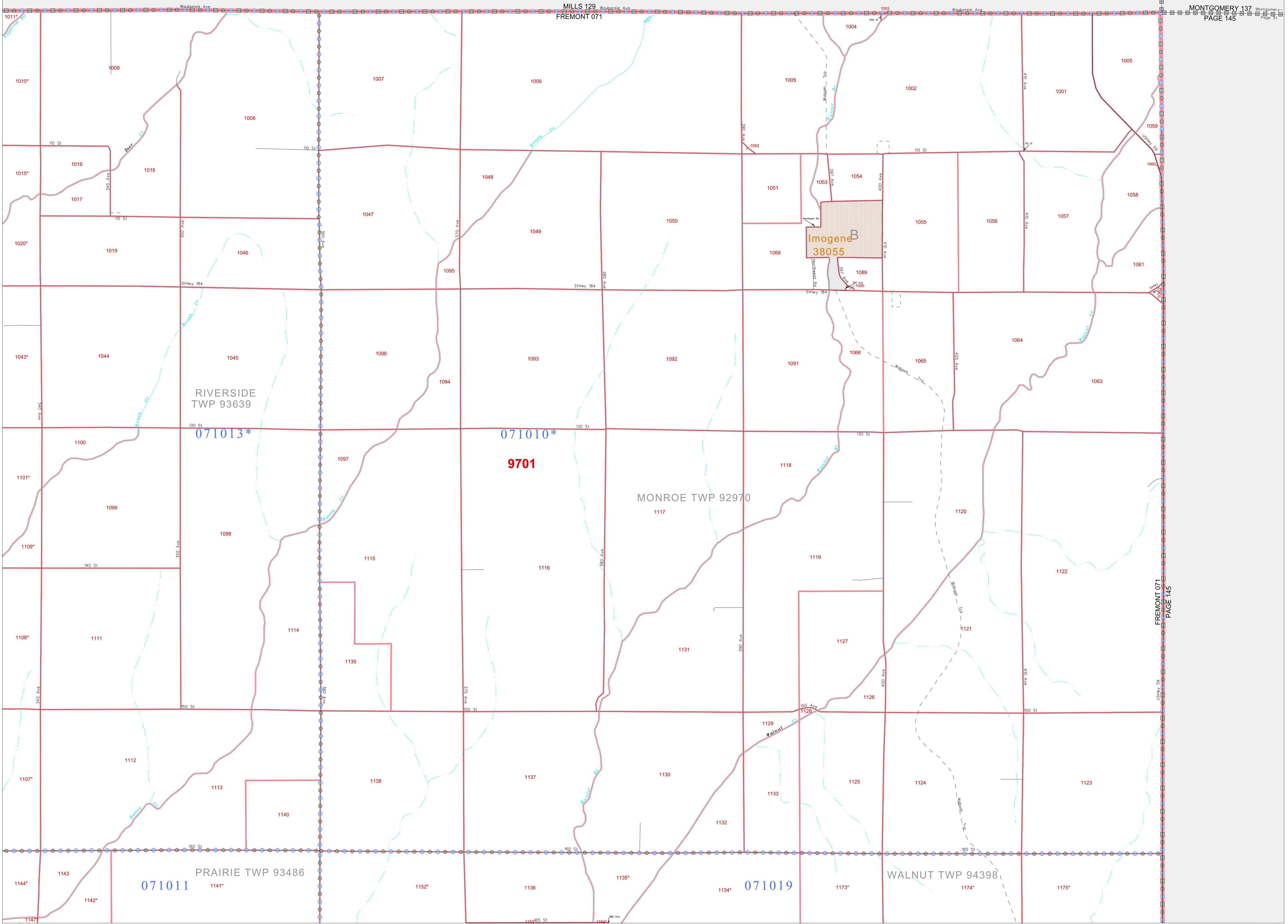
40 940164N  
95 388141W

**GEOGRAPHIC AREAS LEGEND**

| SYMBOL    | NAME STYLE                           |
|-----------|--------------------------------------|
| *****     | INTERNATIONAL                        |
| *****     | AIR (FEDERAL)                        |
| *****     | Trust Land                           |
| //////    | STATE                                |
|           | COUNTY                               |
| o-o-o-o-o | MINOR CIVIL DIV.                     |
| o-o-o-o-o | Incorporated Place <sup>1</sup>      |
| o-o-o-o-o | Census Designated Place <sup>1</sup> |
| o-o-o-o-o | Corporate Offset Boundary            |
| o-o-o-o-o | Voting District <sup>2</sup>         |
| o-o-o-o-o | Census Tract                         |
| o-o-o-o-o | BLOCK <sup>3</sup>                   |

Abbreviation Reference: AIR = American Indian Reservation; Trust Land = Gift/Reservation Trust Land

1 A " " following a place name indicates that the place is coterminous with a MCD. A " " indicates that the place differs from the place name.  
 2 A " " following a VTD code indicates an actual voting district. Its absence indicates that the VTD is a pseudo voting district or no information is available as to its status.  
 3 A " " following a block number indicates that the block number is repeated elsewhere in the block.



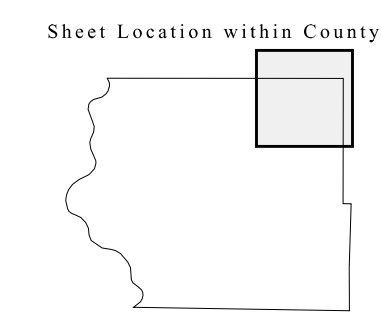
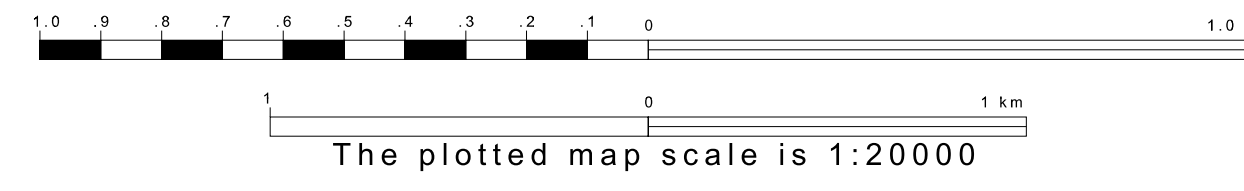
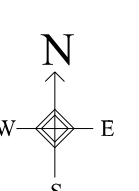
MILLS 129  
MONTGOMERY 137

MONTGOMERY 137  
PAGE 145

FREMONT 071  
PAGE 145

40 807490N  
95 542555W


40 807490N  
95 388141W



Key to Adjacent Sheets

|   |   |
|---|---|
| 2 | 3 |
| 5 | 6 |

ST: Iowa (19)  
 COU: Fremont (071)  
 SHEET 3 OF 9 PARENT SHEETS

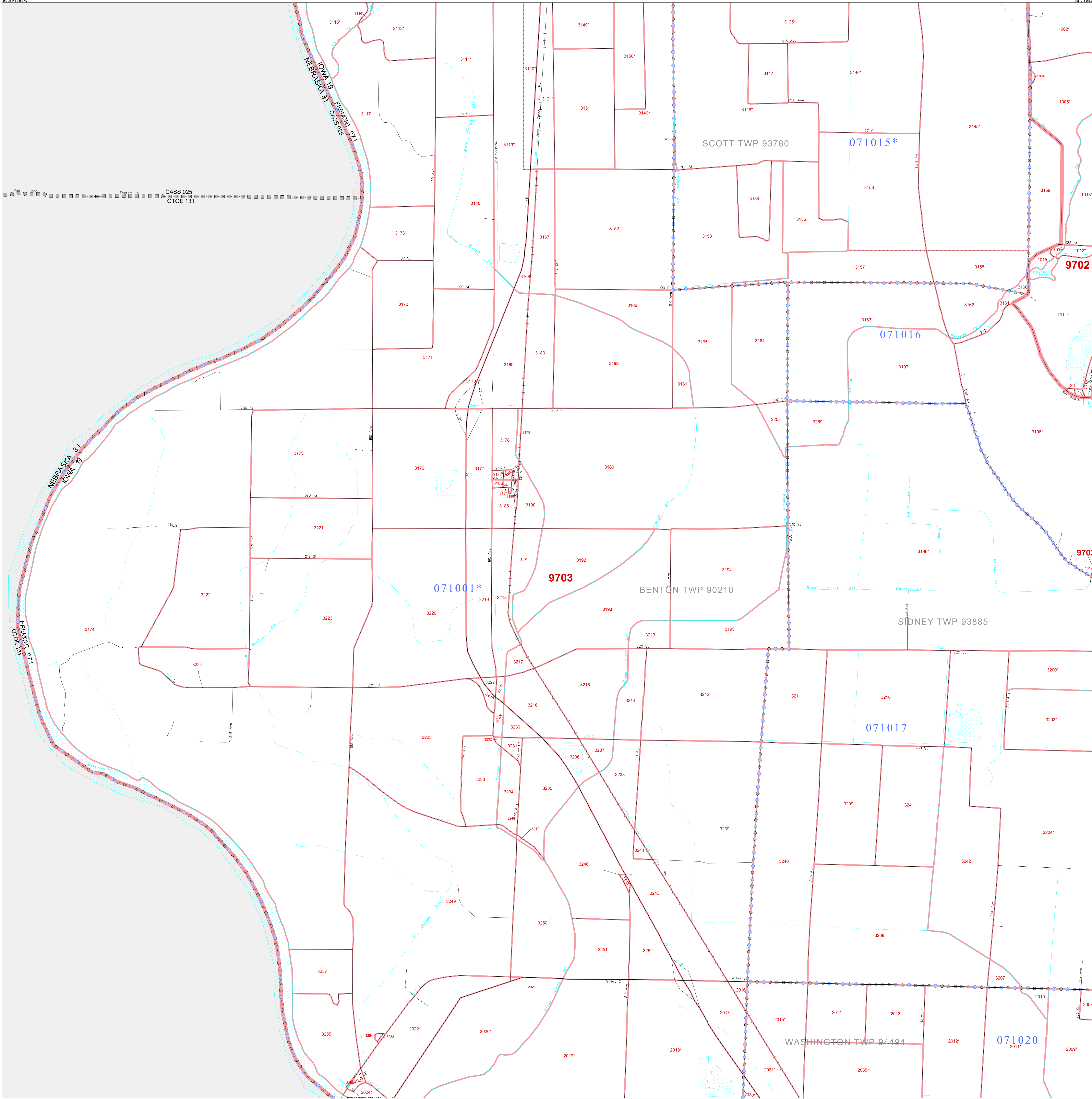


All legal boundaries and names are as of January 1, 2000. The boundaries shown on this map are for Census Bureau statistical data collection and tabulation purposes only; their depiction and designation for statistical purposes does not constitute a determination of jurisdictional authority or rights of ownership or entitlement. U.S. DEPARTMENT OF COMMERCE Economics and Statistics Administration U.S. Census Bureau

P. L. 94-171 COUNTY BLOCK MAP (CENSUS 2000)

40 807490N  
95 891383W

40 807490N  
95 716989W



**GEOGRAPHIC AREAS LEGEND**

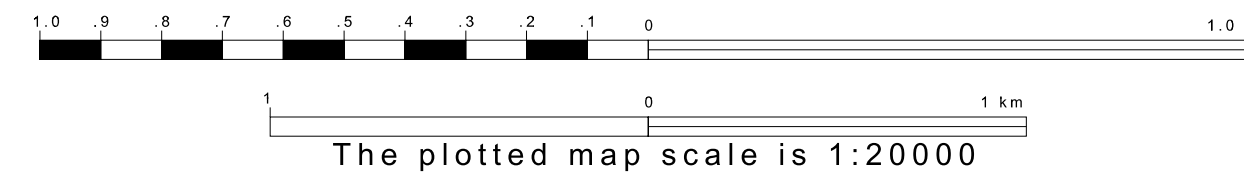
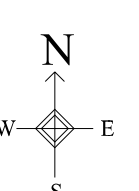
| SYMBOL | NAME STYLE                           |
|--------|--------------------------------------|
| *****  | INTERNATIONAL                        |
| *****  | AIR (FEDERAL)                        |
| *****  | Trust Land                           |
| *****  | STATE                                |
| *****  | COUNTY                               |
| *****  | MINOR CIVIL DIV.                     |
| *****  | Incorporated Place <sup>1</sup>      |
| *****  | Census Designated Place <sup>1</sup> |
| *****  | Corporate Offset Boundary            |
| *****  | Voting District <sup>2</sup>         |
| *****  | Census Tract                         |
| *****  | BLOCK <sup>3</sup>                   |

Abbreviation Reference: AIR = American Indian Reservation; Trust Land = Off-Reservation Trust Land

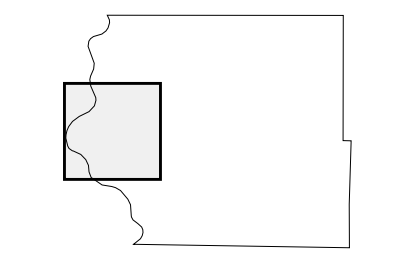
1 A "\*" following a place name indicates that the place is consecutive with a MCD. A "-" indicates that the place differs from the place name.  
 2 A "\*" following a VTD code indicates an actual voting district. Its absence indicates that the VTD is a pseudo voting district or no information is available as to its status.  
 3 A "\*" following a block number indicates that the block number is repeated elsewhere in the block.

40 674835N  
95 891383W

40 674835N  
95 716989W



Sheet Location within County



Key to Adjacent Sheets

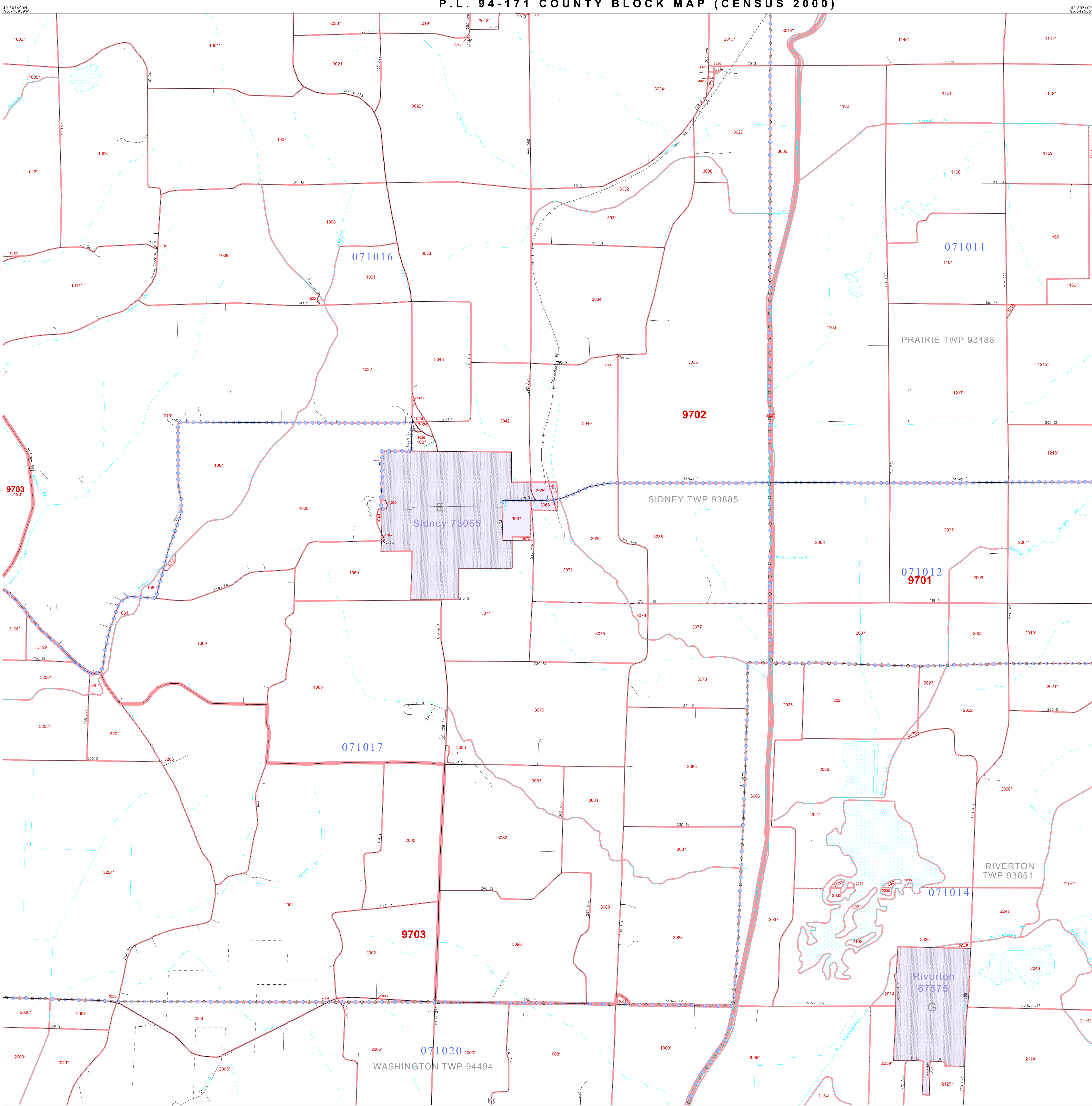
|   |   |
|---|---|
| 1 | 2 |
| 4 | 5 |
| 7 | 8 |

ST: Iowa (19)  
 COU: Fremont (071)  
 SHEET 4 OF 9 PARENT SHEETS



All legal boundaries and names are as of January 1, 2000. The boundaries shown on this map are for Census Bureau statistical data collection and tabulation purposes only; their depiction and designation for statistical purposes does not constitute a determination of jurisdictional authority or rights of ownership or entitlement. U.S. DEPARTMENT OF COMMERCE Economics and Statistics Administration U.S. Census Bureau

P. L. 94-171 COUNTY BLOCK MAP (CENSUS 2000)



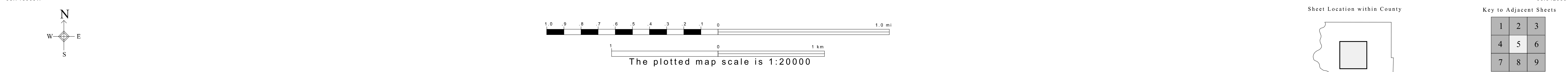
**GEOGRAPHIC AREAS LEGEND**

| SYMBOL | NAME STYLE                           |
|--------|--------------------------------------|
| *****  | INTERNATIONAL                        |
| *****  | AIR (FEDERAL)                        |
| *****  | Trust Land                           |
| *****  | STATE                                |
| *****  | COUNTY                               |
| *****  | MINOR CIVIL DIV.                     |
| *****  | Incorporated Place <sup>1</sup>      |
| *****  | Census Designated Place <sup>2</sup> |
| *****  | Corporate Offset Boundary            |
| *****  | Voting District <sup>3</sup>         |
| *****  | Census Tract                         |
| *****  | BLOCK <sup>3</sup>                   |

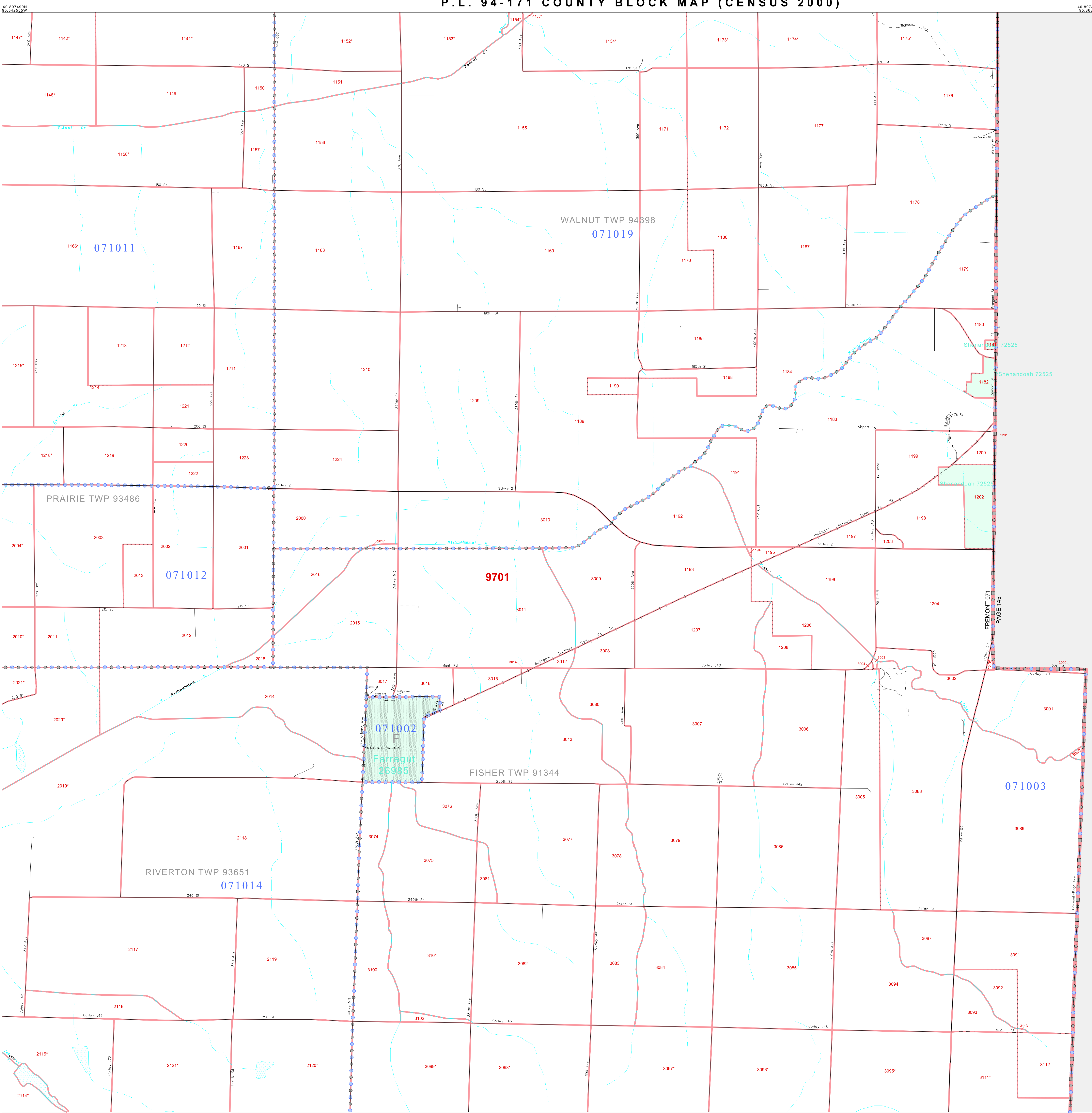
Military     Inset     Out Area

Abbreviation Reference: AIR = American Indian Reservation; Trust Land = Off-Reservation Trust Land

1 A "\*" following a place name indicates that the place is coterminous with a MCD. A "-" indicates that the place differs from the place name.  
 2 A "\*" following a CTD code indicates an actual voting district. Its absence indicates that the VTD is a pseudo voting district or no information is available as to its status.  
 3 A "\*" following a block number indicates that the block number is repeated elsewhere in the block.



P. L. 94-171 COUNTY BLOCK MAP (CENSUS 2000)



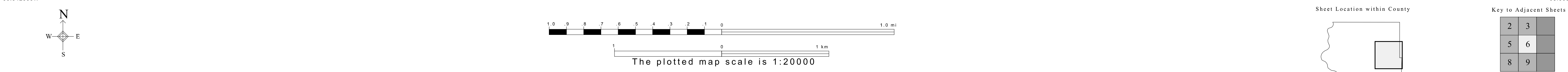
**GEOGRAPHIC AREAS LEGEND**

| SYMBOL | NAME STYLE                |
|--------|---------------------------|
| *****  | INTERNATIONAL             |
| *****  | AIR (FEDERAL)             |
| *****  | Trust Land                |
| *****  | STATE                     |
| *****  | COUNTY                    |
| *****  | MINOR CIVIL DIV.          |
| *****  | Incorporated Place*       |
| *****  | Census Designated Place*  |
| *****  | Corporate Offset Boundary |
| *****  | Voting District*          |
| *****  | Census Tract              |
| *****  | BLOCK*                    |

Military  Inset  Out Area


Abbreviation Reference: AIR = American Indian Reservation; Trust Land = Off-Reservation Trust Land

1 A "\*" following a place name indicates that the place is coterminous with a MCD. A "-" indicates that the place is also a false MCD. In both cases, the MCD name is shown only when it differs from the place name.  
 2 A "\*" following a VTD code indicates an actual voting district. Its absence indicates that the VTD is a pseudo voting district or no information is available as to its status.  
 3 A "\*" following a block number indicates that the block number is repeated elsewhere in the block.



All legal boundaries and names are as of January 1, 2000. The boundaries shown on this map are for Census Bureau statistical data collection and tabulation purposes only; their depiction and designation for statistical purposes does not constitute a determination of jurisdictional authority or rights of ownership or entitlement. U.S. DEPARTMENT OF COMMERCE Economics and Statistics Administration U.S. Census Bureau

ST: Iowa (19)  
 COU: Fremont (071)  
 SHEET 6 OF 9 PARENT SHEETS

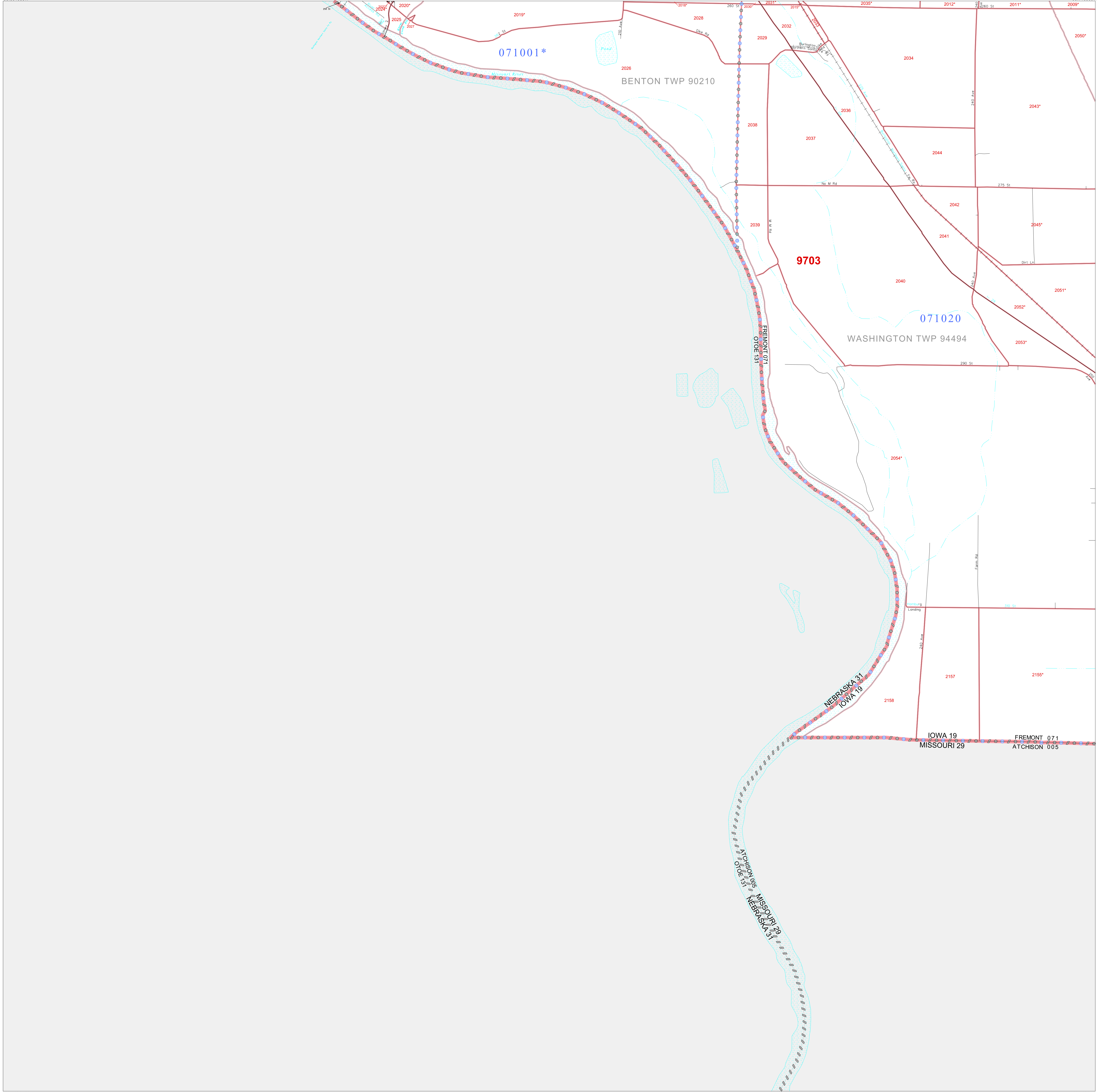




P. L. 94-171 COUNTY BLOCK MAP (CENSUS 2000)

40 674835N  
95 891383W

40 674835N  
95 716969W



**GEOGRAPHIC AREAS LEGEND**

| SYMBOL | NAME STYLE                           |
|--------|--------------------------------------|
| *****  | INTERNATIONAL                        |
| *****  | AIR (FEDERAL)                        |
| *****  | Trust Land                           |
| *****  | STATE                                |
| *****  | COUNTY                               |
| *****  | MINOR CIVIL DIV.                     |
| *****  | Incorporated Place <sup>1</sup>      |
| *****  | Census Designated Place <sup>1</sup> |
| *****  | Corporate Offset Boundary            |
| *****  | Voting District <sup>2</sup>         |
| *****  | Census Tract                         |
| *****  | BLOCK <sup>3</sup>                   |

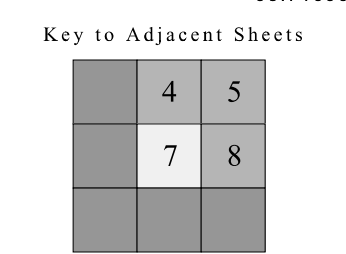
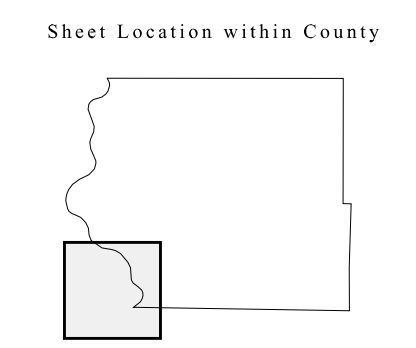
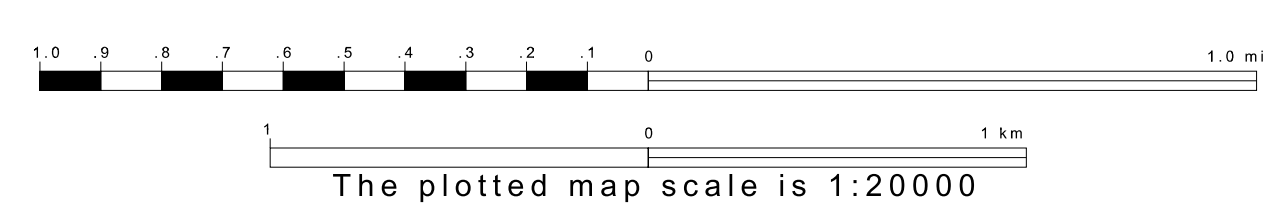
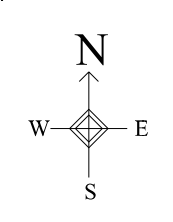
Military     Inset     Out Area

Abbreviation Reference: AIR = American Indian Reservation; Trust Land = Off-Reservation Trust Land

1 A "\*" following a place name indicates that the place is coextensive with a MCD. A "-" indicates that the place is also a false MCD. In both cases, the MCD name is shown only when it differs from the place name.  
 2 A "\*" following a VTD code indicates an actual voting district. Its absence indicates that the VTD is a pseudo voting district or no information is available as to its status.  
 3 A "\*" following a block number indicates that the block number is repeated elsewhere in the block.

40 542171N  
95 891383W

40 542171N  
95 716969W

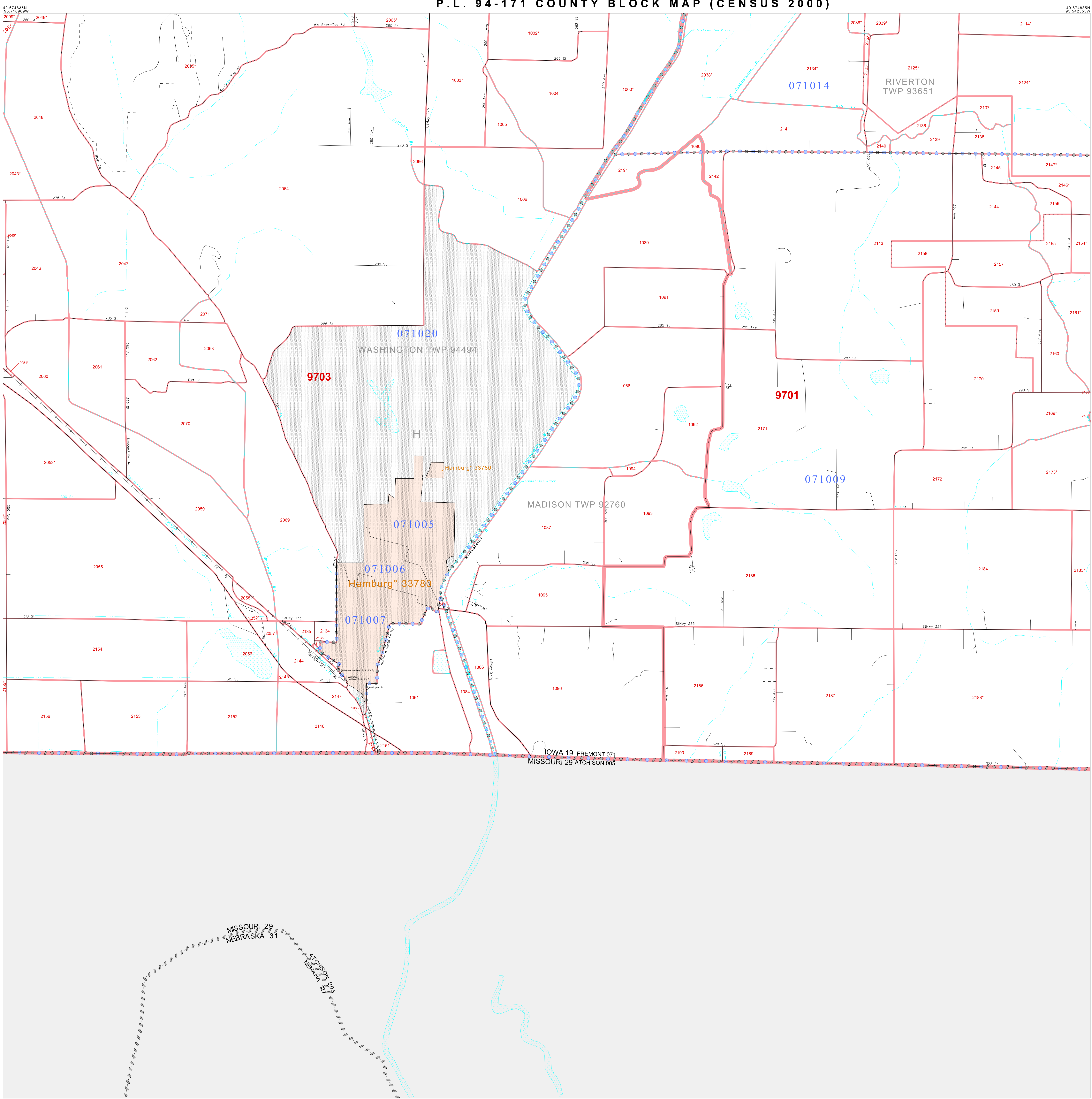


ST: Iowa (19)  
COU: Fremont (071)  
SHEET 7 OF 9 PARENT SHEETS



All legal boundaries and names are as of January 1, 2000. The boundaries shown on this map are for Census Bureau statistical data collection and tabulation purposes only; their depiction and designation for statistical purposes does not constitute a determination of jurisdictional authority or rights of ownership or entitlement. U.S. DEPARTMENT OF COMMERCE Economics and Statistics Administration U.S. Census Bureau

P. L. 94-171 COUNTY BLOCK MAP (CENSUS 2000)



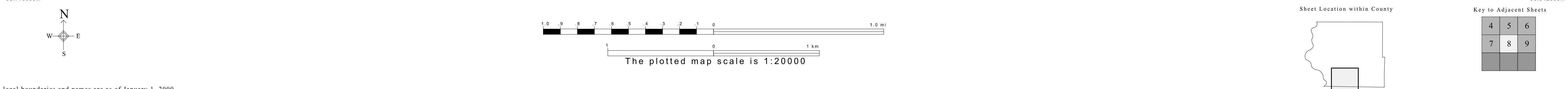
**GEOGRAPHIC AREAS LEGEND**

| SYMBOL | NAME STYLE                           |
|--------|--------------------------------------|
| *****  | INTERNATIONAL                        |
| *****  | AIR (FEDERAL)                        |
| *****  | Trust Land                           |
| *****  | STATE                                |
| *****  | COUNTY                               |
| *****  | MINOR CIVIL DIV.                     |
| *****  | Incorporated Place <sup>1</sup>      |
| *****  | Census Designated Place <sup>2</sup> |
| *****  | Corporate Offset Boundary            |
| *****  | Voting District <sup>3</sup>         |
| *****  | Census Tract                         |
| *****  | BLOCK <sup>3</sup>                   |

Military     Inset     Out Area


Abbreviation Reference: AIR = American Indian Reservation; Trust Land = Off-Reservation Trust Land

1 A "\*" following a place name indicates that the place is coterminous with a MCD. A "-" indicates that the place differs from the place name.  
 2 A "\*" following a CDP code indicates an actual voting district. Its absence indicates that the VTD is a pseudo voting district or no information is available as to its status.  
 3 A "\*" following a block number indicates that the block number is repeated elsewhere in the block.

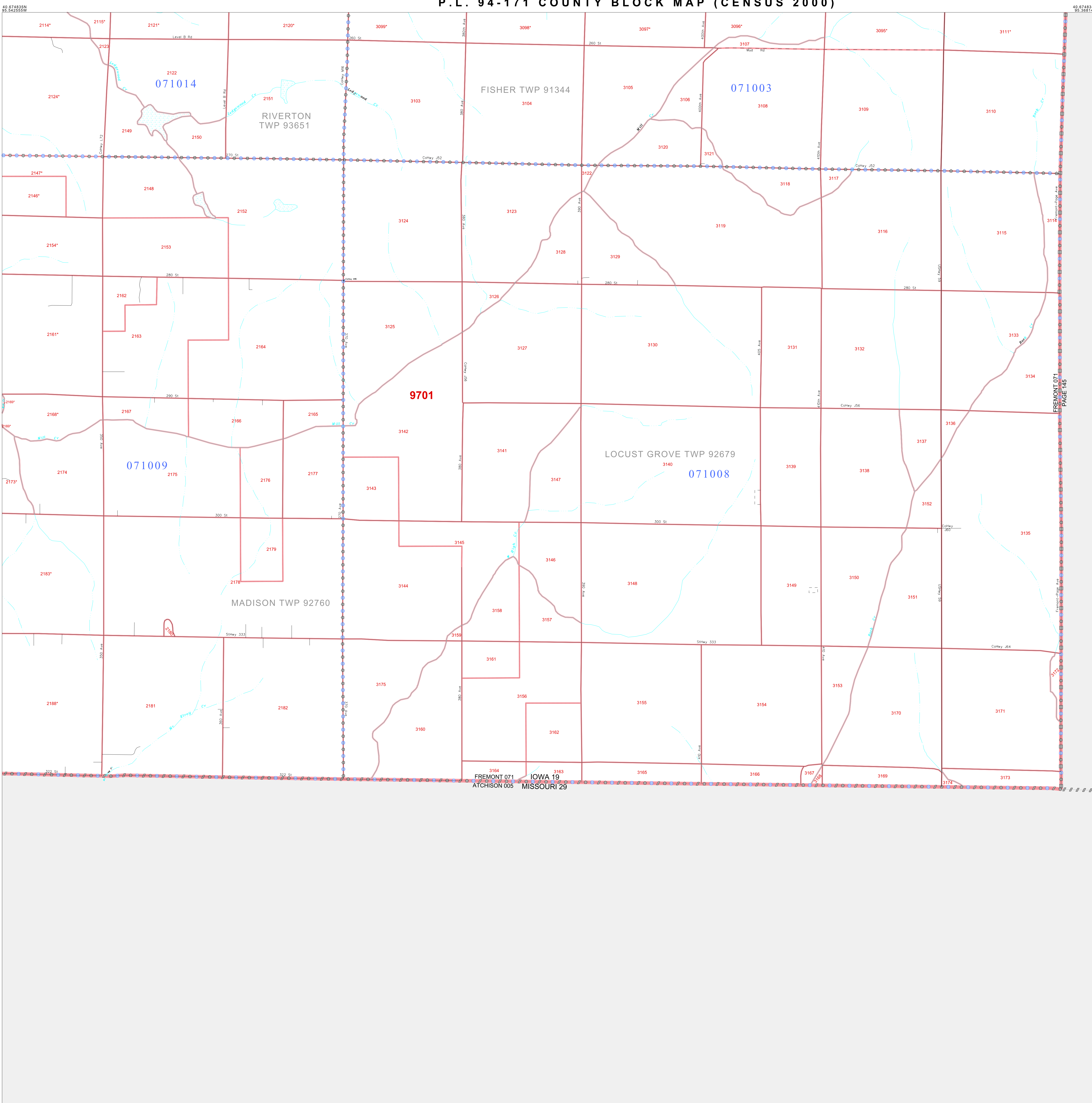


All legal boundaries and names are as of January 1, 2000. The boundaries shown on this map are for Census Bureau statistical data collection and tabulation purposes only; their depiction and designation for statistical purposes does not constitute a determination of jurisdictional authority or rights of ownership or entitlement. U.S. DEPARTMENT OF COMMERCE Economics and Statistics Administration U.S. Census Bureau

ST: Iowa (19)  
 COU: Fremont (071)  
 SHEET 8 OF 9 PARENT SHEETS



P. L. 94-171 COUNTY BLOCK MAP (CENSUS 2000)



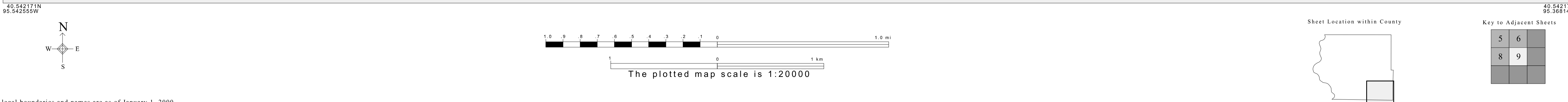
**GEOGRAPHIC AREAS LEGEND**

| SYMBOL | NAME STYLE                           |
|--------|--------------------------------------|
| *****  | INTERNATIONAL                        |
| *****  | AIR (FEDERAL)                        |
| *****  | Trust Land                           |
| *****  | STATE                                |
| *****  | COUNTY                               |
| *****  | MINOR CIVIL DIV.                     |
| *****  | Incorporated Place <sup>1</sup>      |
| *****  | Census Designated Place <sup>2</sup> |
| *****  | Corporate Offset Boundary            |
| *****  | Voting District <sup>3</sup>         |
| *****  | Census Tract                         |
| *****  | BLOCK <sup>3</sup>                   |

Military     Inset     Out Area

Abbreviation Reference: AIR = American Indian Reservation; Trust Land = Oil/Conservation Trust Land

1 A " " following a place name indicates that the place is consecutive with a MCD. A " " indicates that the place is also a false MCD. In both cases, the MCD name is shown only when it differs from the place name.  
 2 A " " following a CDP code indicates an actual voting district. Its absence indicates that the VTD is a pseudo voting district or no information is available as to its status.  
 3 A " " following a block number indicates that the block number is repeated elsewhere in the block.



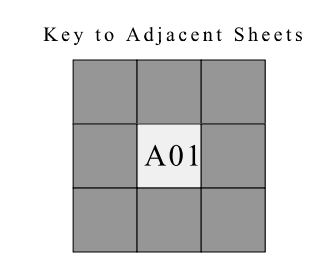
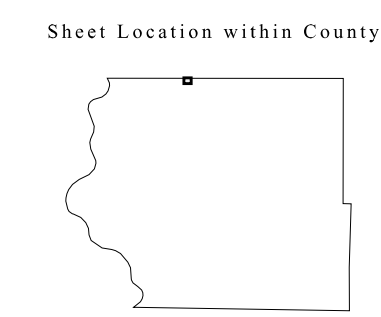
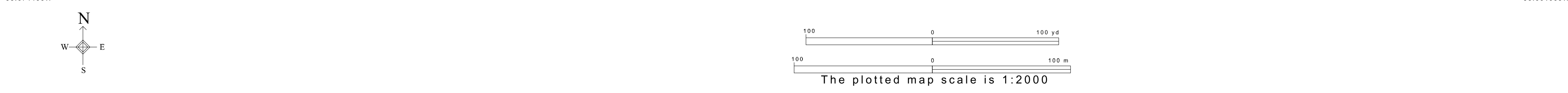
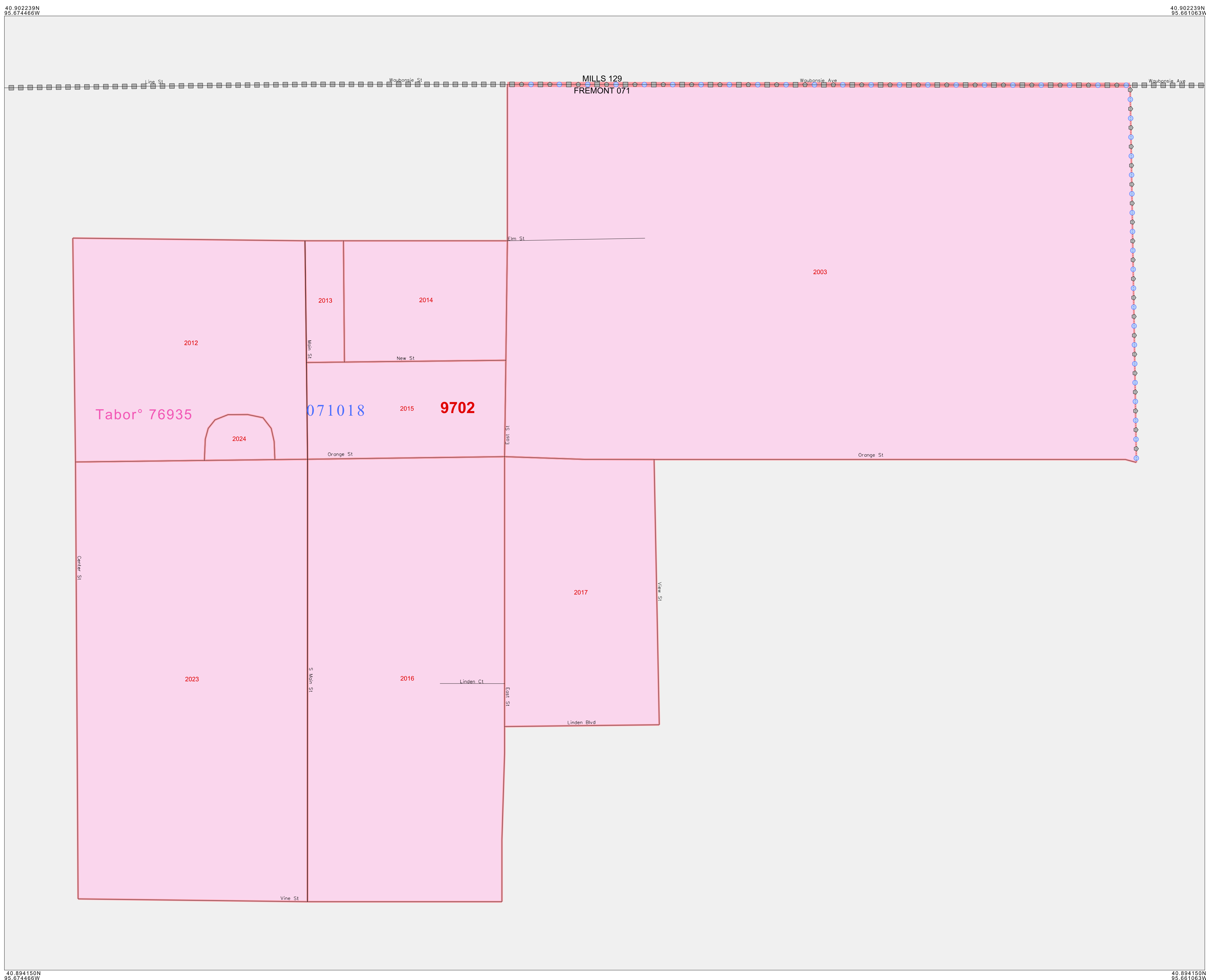
P. L. 94-171 COUNTY BLOCK MAP (CENSUS 2000)

**GEOGRAPHIC AREAS LEGEND**


| SYMBOL      | NAME STYLE                                 |
|-------------|--|
| *****       | <b>INTERNATIONAL</b>                       |
| *****       | <b>AIR (FEDERAL)</b>                       |
| *****       | <b>Trust Land</b>                          |
| //////      | <b>STATE</b>                               |
|             | <b>COUNTY</b>                              |
| o-o-o-o     | <b>MINOR CIVIL DIV.<sup>1</sup></b>        |
| Yellow/Pink | <b>Incorporated Place<sup>1</sup></b>      |
| Yellow/Pink | <b>Census Designated Place<sup>1</sup></b> |
| .....       | <b>Corporate Offset Boundary</b>           |
| o-o-o-o     | <b>Voting District<sup>2</sup></b>         |
| Red         | <b>Census Tract</b>                        |
| Red         | <b>BLOCK<sup>3</sup></b>                   |
| Blue        | <b>Military</b>                            |
| Grey        | <b>Inset</b>                               |
| White       | <b>Out Area</b>                            |

Abbreviation Reference: AIR = American Indian Reservation; Trust Land = Gift/Reservation Trust Land

- 1 A " " following a place name indicates that the place is coterminous with a MCD. A " " indicates that the place differs from the MCD. In both cases, the MCD name is shown only when it differs from the place name.
- 2 A " " following a VTD code indicates an actual voting district. Its absence indicates that the VTD is a pseudo voting district or no information is available as to its status.
- 3 A " " following a block number indicates that the block number is repeated elsewhere in the block.



ST: Iowa (19)  
 COU: Fremont (071)  
 INSET SHEET A01



All legal boundaries and names are as of January 1, 2000. The boundaries shown on this map are for Census Bureau statistical data collection and tabulation purposes only; their depiction and designation for statistical purposes does not constitute a determination of jurisdictional authority or rights of ownership or entitlement. U.S. DEPARTMENT OF COMMERCE Economics and Statistics Administration U.S. Census Bureau

P. L. 94-171 COUNTY BLOCK MAP (CENSUS 2000)

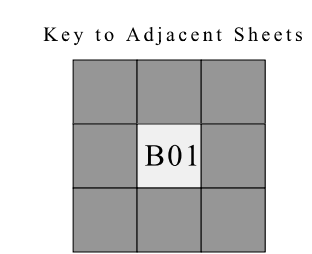
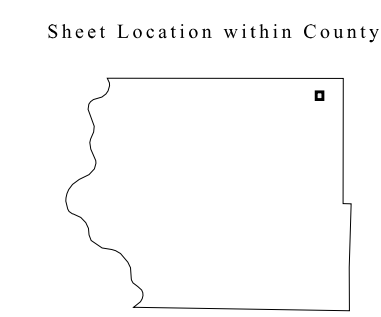

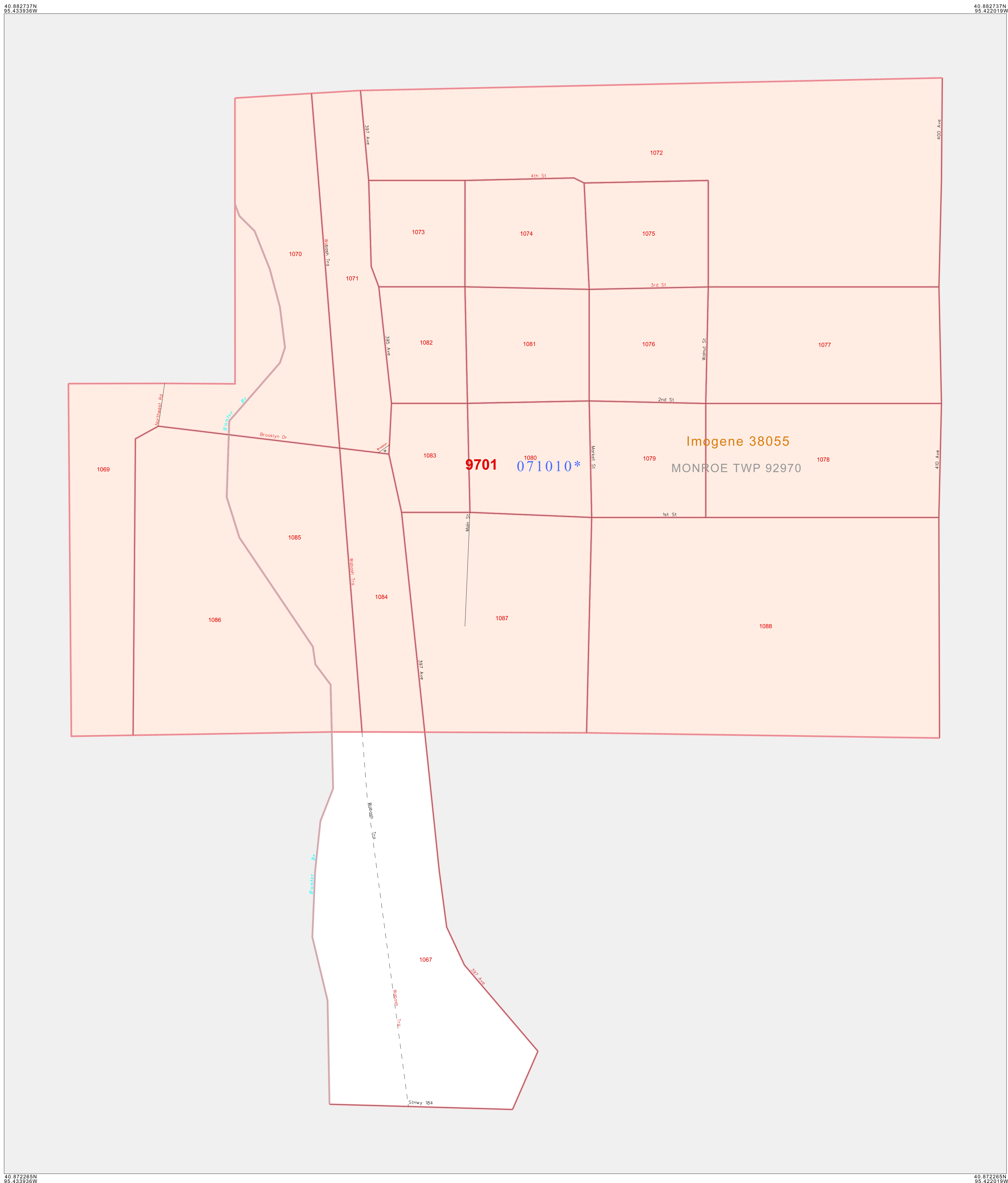
**GEOGRAPHIC AREAS LEGEND**

| SYMBOL  | NAME STYLE                           |
|---------|--------------------------------------|
| *****   | INTERNATIONAL                        |
| *****   | AIR (FEDERAL)                        |
| *****   | Trust Land                           |
| /////// | STATE                                |
|         | COUNTY                               |
| ○○○○○   | MINOR CIVIL DIV <sup>1</sup>         |
| ■■■■■   | Incorporated Place <sup>1</sup>      |
| ■■■■■   | Census Designated Place <sup>1</sup> |
| .....   | Corporate Offset Boundary            |
| ●●●●●   | Voting District <sup>2</sup>         |
| ————    | Census Tract                         |
| ————    | BLOCK <sup>3</sup>                   |

Military  Inset  Out Area

Abbreviation Reference: AIR = American Indian Reservation; Trust Land = Gift/Reservation Trust Land

1 A "\*" following a place name indicates that the place is coterminous with a MCD. A "-" indicates that the place differs from the MCD. In both cases, the MCD name is shown only when it differs from the place name.  
 2 A "\*" following a VTD code indicates an actual voting district. Its absence indicates that the VTD is a pseudo voting district or no information is available as to its status.  
 3 A "\*" following a block number indicates that the block number is repeated elsewhere in the block.



ST: Iowa (19)  
 COU: Fremont (071)  
 INSET SHEET B01



All legal boundaries and names are as of January 1, 2000. The boundaries shown on this map are for Census Bureau statistical data collection and tabulation purposes only; their depiction and designation for statistical purposes does not constitute a determination of jurisdictional authority or rights of ownership or entitlement. U.S. DEPARTMENT OF COMMERCE Economics and Statistics Administration U.S. Census Bureau

P. L. 94-171 COUNTY BLOCK MAP (CENSUS 2000)

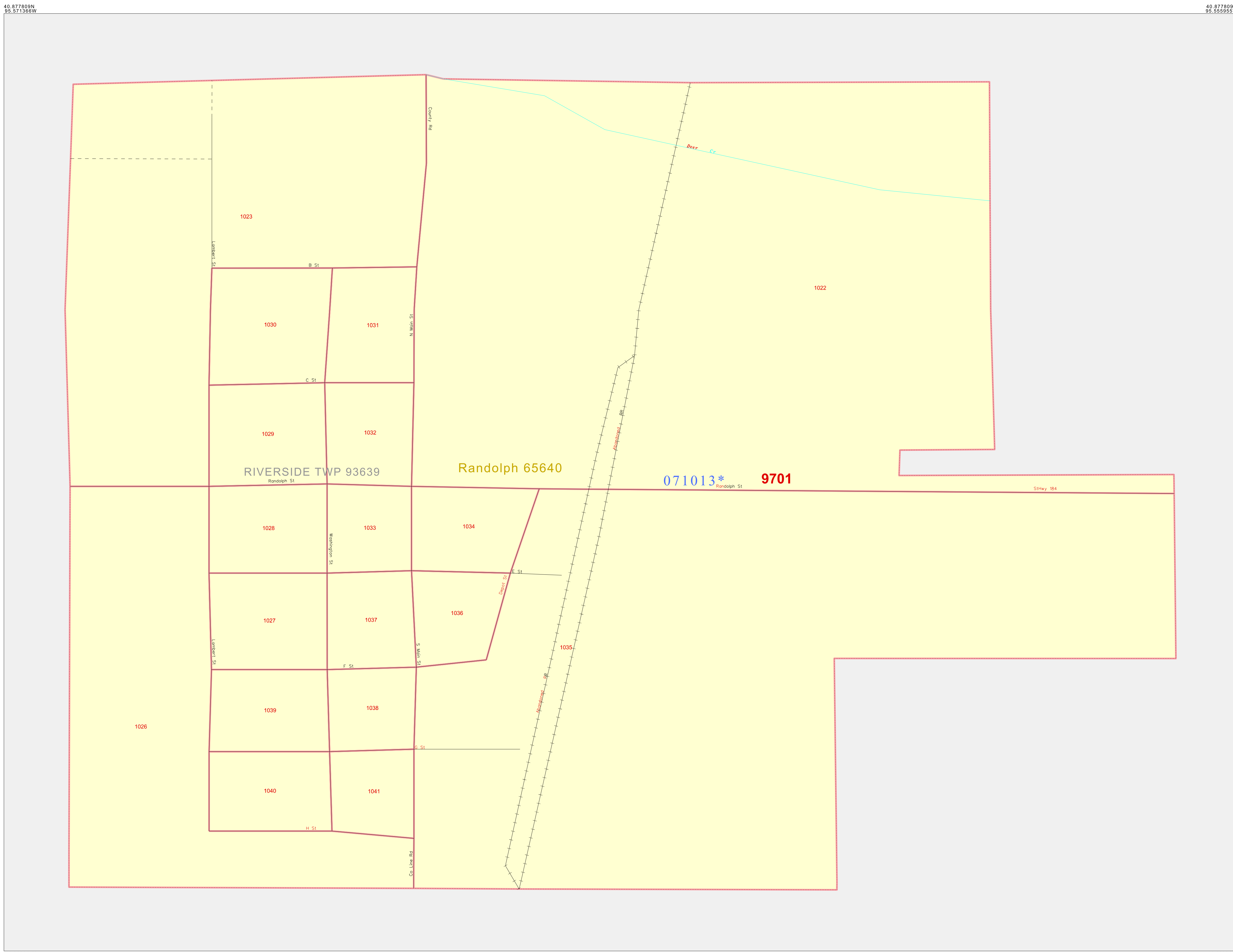
**GEOGRAPHIC AREAS LEGEND**

| SYMBOL       | NAME STYLE                           |
|--------------|--------------------------------------|
| *****        | INTERNATIONAL                        |
| *****        | AIR (FEDERAL)                        |
| *****        | Trust Land                           |
| //////       | STATE                                |
|              | COUNTY                               |
| o-o-o-o      | MINOR CIVIL DIV <sup>1</sup>         |
| Yellow       | Incorporated Place <sup>1</sup>      |
| Light Yellow | Census Designated Place <sup>1</sup> |
| .....        | Corporate Offset Boundary            |
| .....        | Voting District <sup>2</sup>         |
| .....        | Census Tract                         |
| .....        | BLOCK <sup>3</sup>                   |

Military  Inset  Out Area

Abbreviation Reference: AIR = American Indian Reservation; Trust Land = Gift/Reservation Trust Land

1 A "\*" following a place name indicates that the place is coterminous with a MCD. A "-" indicates that the place differs from the MCD. In both cases, the MCD name is shown only when it differs from the place name.  
 2 A "\*" following a VTD code indicates an actual voting district. Its absence indicates that the VTD is a pseudo voting district or no information is available as to its status.  
 3 A "\*" following a block number indicates that the block number is repeated elsewhere in the block.



40 868917N 95 571360W 40 868917N 95 559950W  
 Sheet Location within County

Key to Adjacent Sheets

|  |     |  |
|--|-----|--|
|  |     |  |
|  | C01 |  |
|  |     |  |

ST: Iowa (19)  
 COU: Fremont (071)  
 INSET SHEET C01

P.L. 94-171 COUNTY BLOCK MAP (CENSUS 2000)  
 (CKPLBLK)2101907161010000000

All legal boundaries and names are as of January 1, 2000.  
 The boundaries shown on this map are for Census Bureau statistical data collection and tabulation purposes only; their depiction and designation for statistical purposes does not constitute a determination of jurisdictional authority or rights of ownership or entitlement.  
 U.S. DEPARTMENT OF COMMERCE Economics and Statistics Administration U.S. Census Bureau

P. L. 94-171 COUNTY BLOCK MAP (CENSUS 2000)

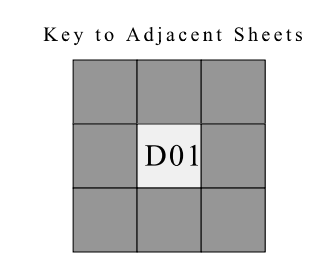
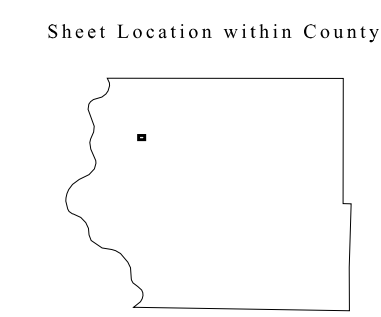
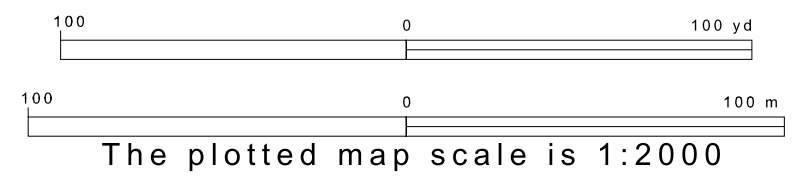
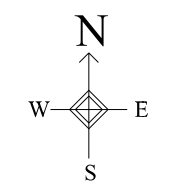
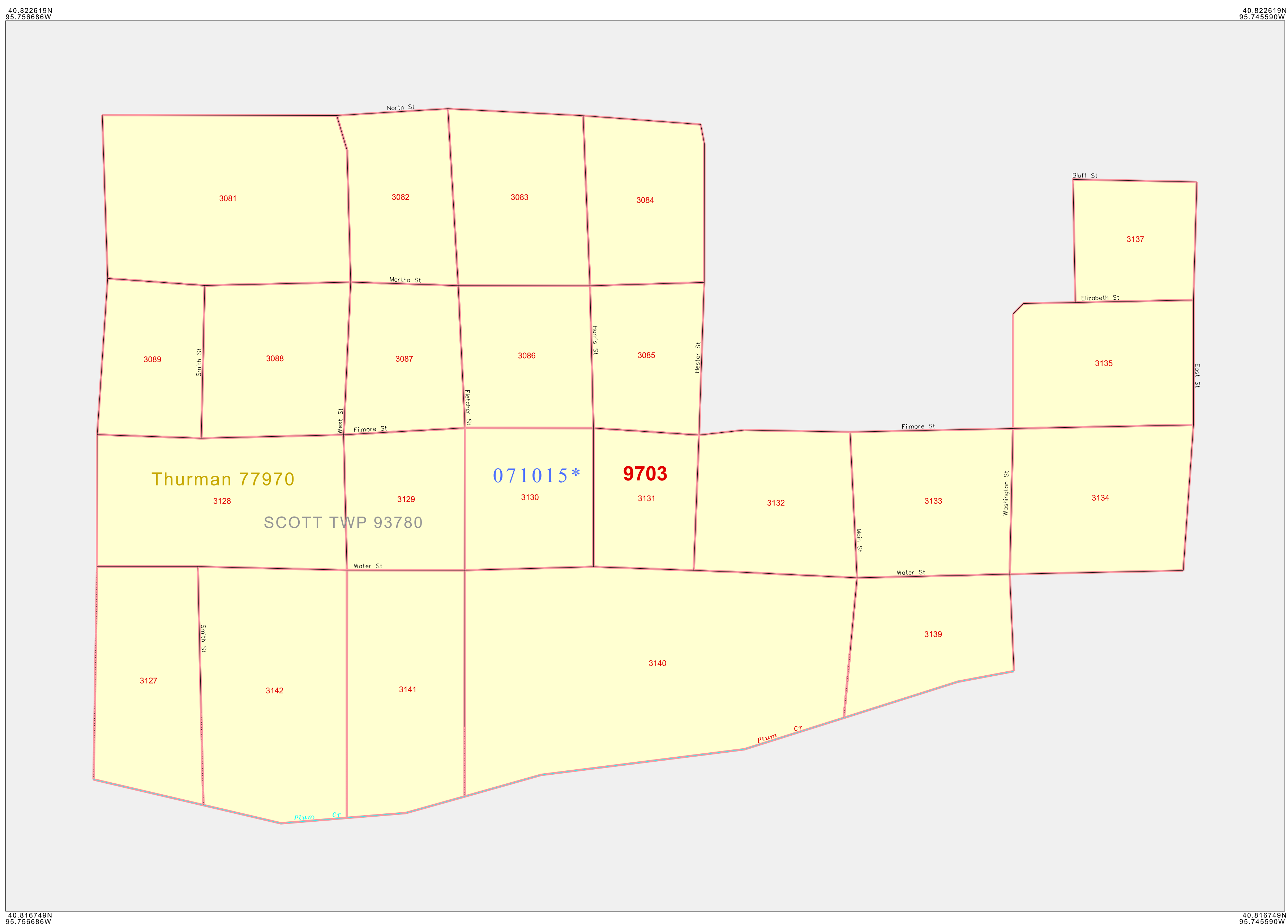
**GEOGRAPHIC AREAS LEGEND**

| SYMBOL  | NAME STYLE                           |
|---------|--------------------------------------|
| *****   | INTERNATIONAL                        |
| *****   | AIR (FEDERAL)                        |
| *****   | Trust Land                           |
| /////// | STATE                                |
|         | COUNTY                               |
| ○○○○○   | MINOR CIVIL DIV. <sup>1</sup>        |
| ■■■■■   | Incorporated Place <sup>1</sup>      |
| ■■■■■   | Census Designated Place <sup>1</sup> |
| .....   | Corporate Offset Boundary            |
| ●●●●●   | Voting District <sup>2</sup>         |
| ————    | Census Tract                         |
| ————    | BLOCK <sup>3</sup>                   |


Military     Inset     Out Area

Abbreviation Reference: AIR = American Indian Reservation; Trust Land = Off-Reservation Trust Land

1 A "\*" following a place name indicates that the place is coterminous with a MCD. A "-" indicates that the place differs from the MCD. In both cases, the MCD name is shown only when it differs from the place name.  
 2 A "\*" following a VTD code indicates an actual voting district. Its absence indicates that the VTD is a pseudo voting district or no information is available as to its status.  
 3 A "\*" following a block number indicates that the block number is repeated elsewhere in the block.



ST: Iowa (19)  
 COU: Fremont (071)  
 INSET SHEET D01



All legal boundaries and names are as of January 1, 2000. The boundaries shown on this map are for Census Bureau statistical data collection and tabulation purposes only; their depiction and designation for statistical purposes does not constitute a determination of jurisdictional authority or rights of ownership or entitlement. U.S. DEPARTMENT OF COMMERCE Economics and Statistics Administration U.S. Census Bureau

P. L. 94-171 COUNTY BLOCK MAP (CENSUS 2000)

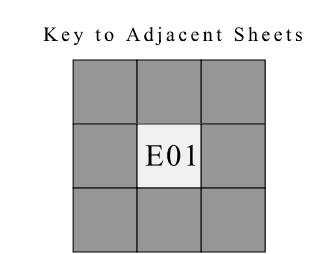
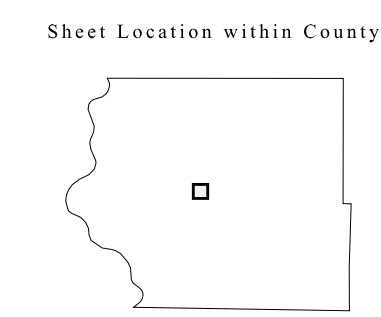
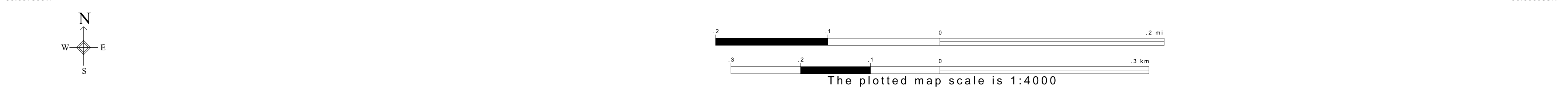
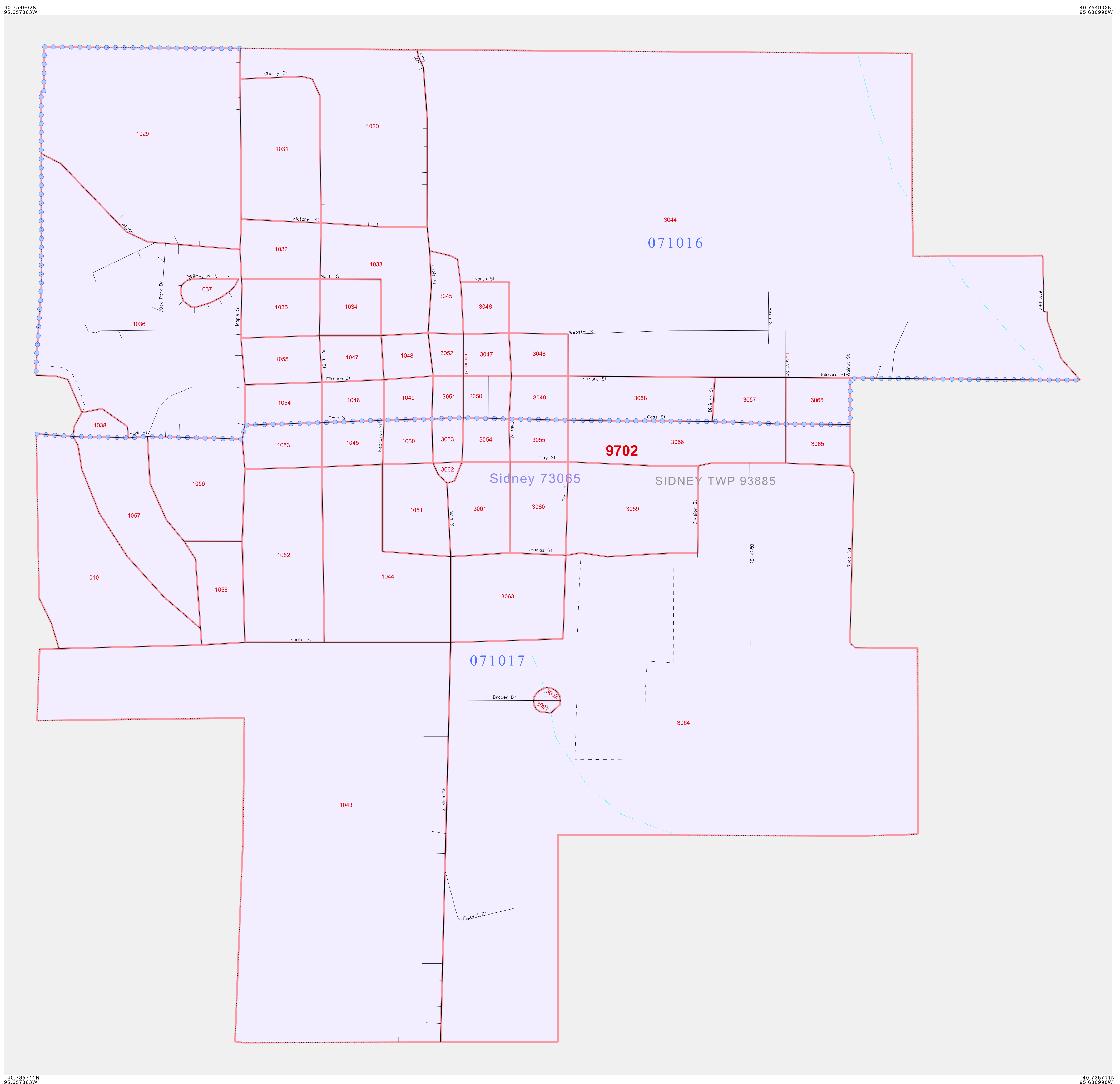
**GEOGRAPHIC AREAS LEGEND**

| SYMBOL      | NAME STYLE                                 |
|-------------|--|
| *****       | <b>INTERNATIONAL</b>                       |
| *****       | <b>AIR (FEDERAL)</b>                       |
| *****       | <b>Trust Land</b>                          |
| ///////     | <b>STATE</b>                               |
|             | <b>COUNTY</b>                              |
| o-o-o-o-o   | <b>MINOR CIVIL DIV.</b>                    |
| Yellow      | <b>Incorporated Place<sup>1</sup></b>      |
| Light Green | <b>Census Designated Place<sup>1</sup></b> |
| Red Dotted  | <b>Corporate Offset Boundary</b>           |
| Blue Dotted | <b>Voting District<sup>2</sup></b>         |
| Red Solid   | <b>Census Tract</b>                        |
| Blue Dotted | <b>BLOCK<sup>3</sup></b>                   |


Military     Inset     Out Area

Abbreviation Reference: AIR = American Indian Reservation; Trust Land = Off-Reservation Trust Land

1 A " " following a place name indicates that the place is coterminous with a MCD. A " " indicates that the place differs from the place name.  
 2 A " " following a VTD code indicates an actual voting district. Its absence indicates that the VTD is a pseudo voting district or no information is available as to its status.  
 3 A " " following a block number indicates that the block number is repeated elsewhere in the block.



ST: Iowa (19)  
 COU: Fremont (071)  
 INSET SHEET E01



All legal boundaries and names are as of January 1, 2000. The boundaries shown on this map are for Census Bureau statistical data collection and tabulation purposes only; their depiction and designation for statistical purposes does not constitute a determination of jurisdictional authority or rights of ownership or entitlement. U.S. DEPARTMENT OF COMMERCE Economics and Statistics Administration U.S. Census Bureau



P. L. 94-171 COUNTY BLOCK MAP (CENSUS 2000)

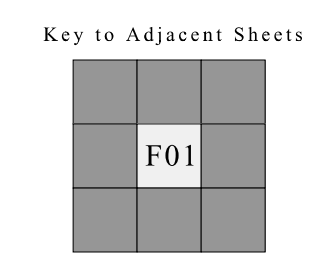
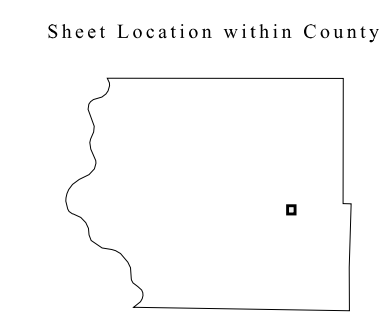
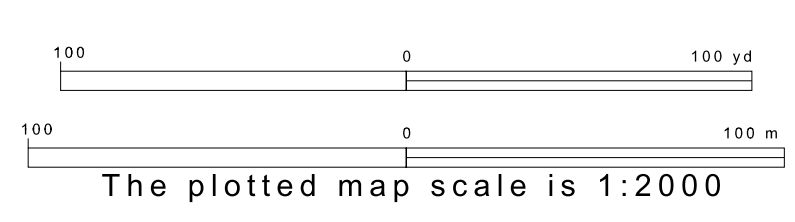
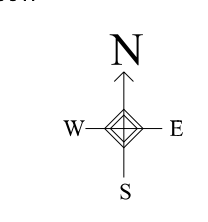
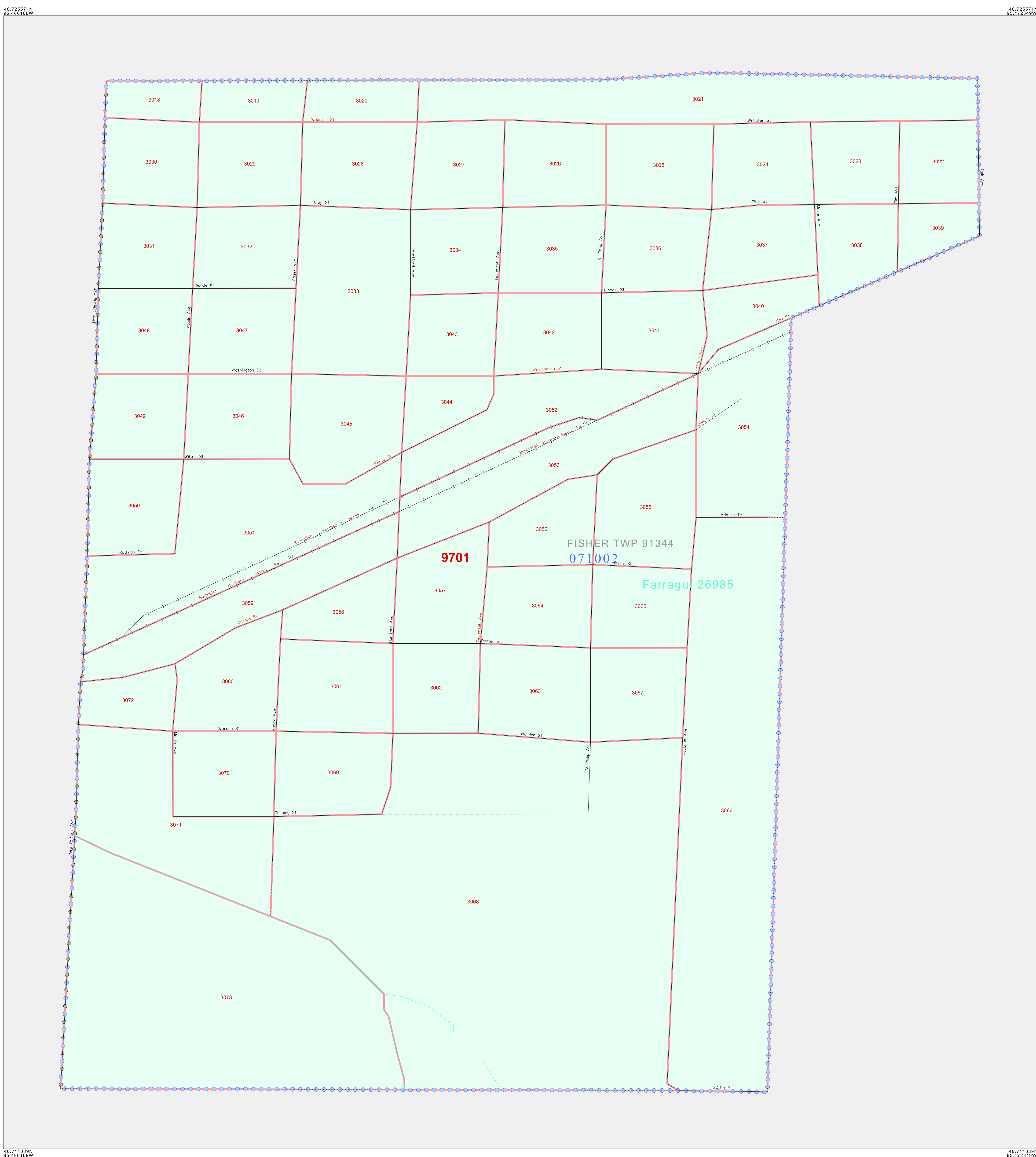
**GEOGRAPHIC AREAS LEGEND**

| SYMBOL      | NAME STYLE                           |
|-------------|--------------------------------------|
| *****       | INTERNATIONAL                        |
| *****       | AIR (FEDERAL)                        |
| *****       | Trust Land                           |
| ///////     | STATE                                |
|             | COUNTY                               |
| o-o-o-o-o   | MINOR CIVIL DIV <sup>1</sup>         |
| Yellow      | Incorporated Place <sup>1</sup>      |
| Light Green | Census Designated Place <sup>1</sup> |
| Red Dashed  | Corporate Offset Boundary            |
| Blue Dotted | Voting District <sup>2</sup>         |
| Red Solid   | Census Tract                         |
| Blue Dotted | BLOCK <sup>3</sup>                   |

Military     Inset     Out Area

Abbreviation Reference: AIR = American Indian Reservation; Trust Land = Off-Reservation Trust Land

1 A "\*" following a place name indicates that the place is coterminous with a MCD. A "-" indicates that the place differs from the MCD. In both cases, the MCD name is shown only when it differs from the place name.  
 2 A "\*" following a VTD code indicates an actual voting district. Its absence indicates that the VTD is a pseudo voting district or no information is available as to its status.  
 3 A "\*" following a block number indicates that the block number is repeated elsewhere in the block.

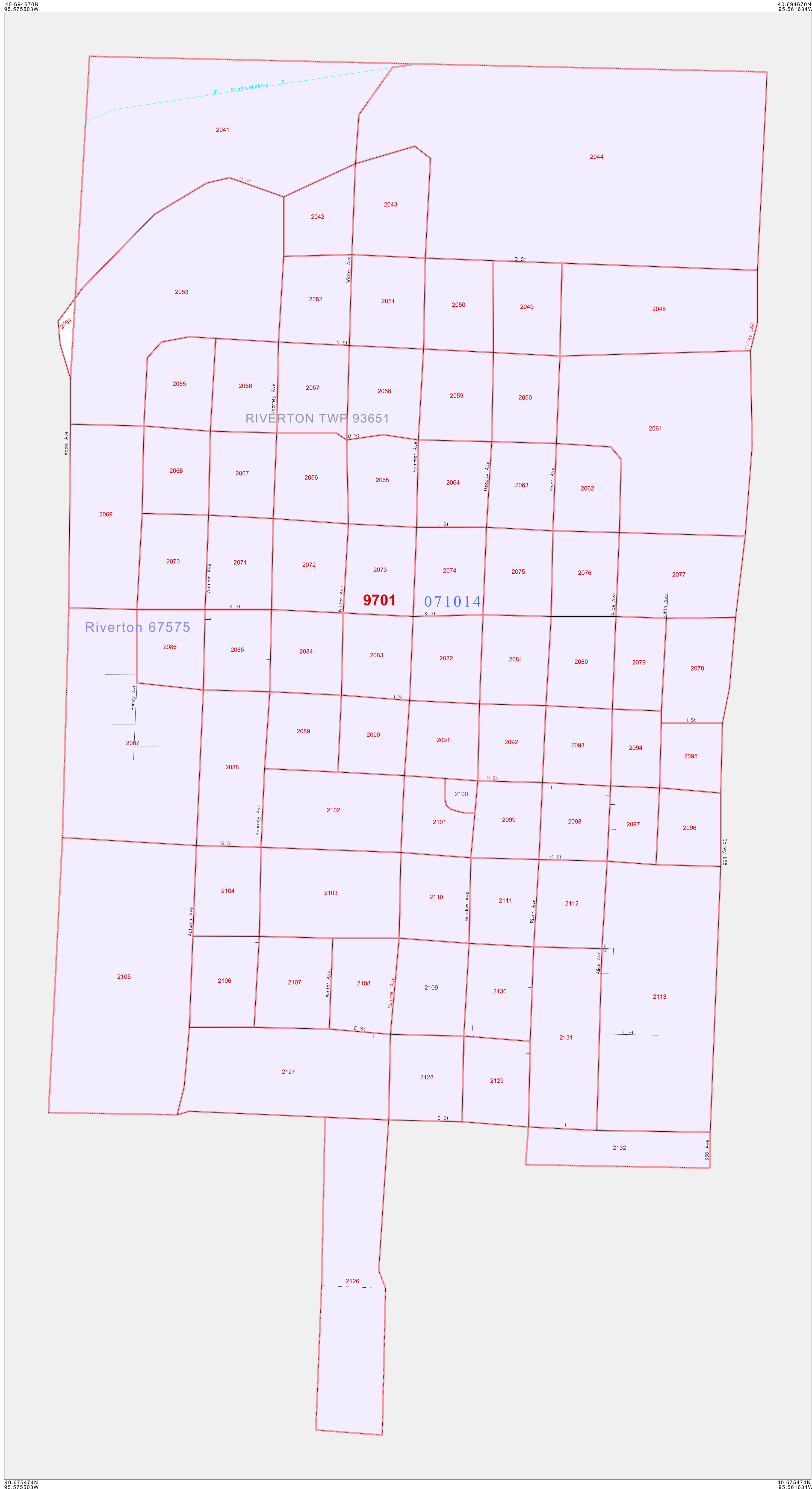


ST: Iowa (19)  
 COU: Fremont (071)  
 INSET SHEET F01



All legal boundaries and names are as of January 1, 2000.  
 The boundaries shown on this map are for Census Bureau statistical data collection and tabulation purposes only; their depiction and designation for statistical purposes does not constitute a determination of jurisdictional authority or rights of ownership or entitlement.  
 U.S. DEPARTMENT OF COMMERCE Economics and Statistics Administration U.S. Census Bureau

P. L. 94-171 COUNTY BLOCK MAP (CENSUS 2000)



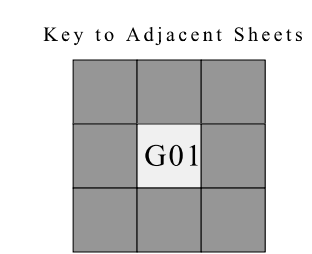
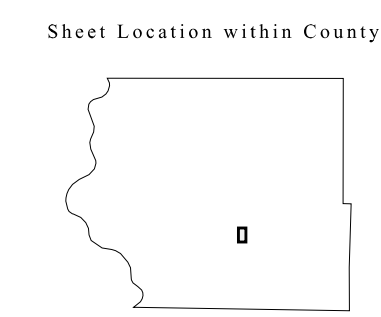
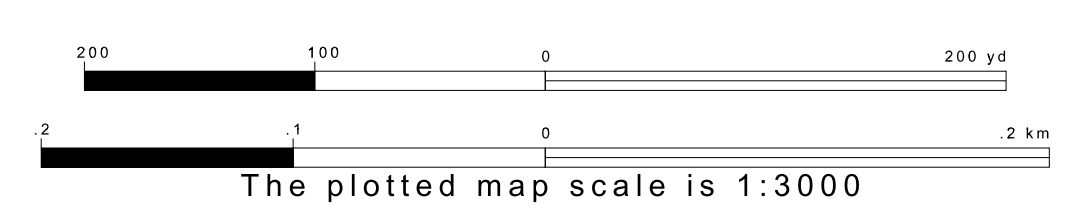
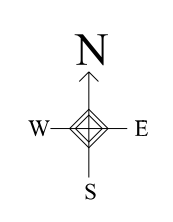
**GEOGRAPHIC AREAS LEGEND**

| SYMBOL | NAME STYLE                           |
|--------|--------------------------------------|
| *****  | INTERNATIONAL                        |
| *****  | AIR (FEDERAL)                        |
| *****  | Trust Land                           |
| *****  | STATE                                |
| *****  | COUNTY                               |
| *****  | MINOR CIVIL DIV.                     |
| *****  | Incorporated Place <sup>1</sup>      |
| *****  | Census Designated Place <sup>1</sup> |
| *****  | Corporate Offset Boundary            |
| *****  | Voting District <sup>2</sup>         |
| *****  | Census Tract                         |
| *****  | BLOCK <sup>3</sup>                   |

Military     Inset     Out Area

Abbreviation Reference: AIR = American Indian Reservation; Trust Land = Off-Reservation Trust Land

1 A "\*" following a place name indicates that the place is coterminous with a MCD. A "-" indicates that the place differs from the MCD. In both cases, the MCD name is shown only when it differs from the place name.  
 2 A "\*" following a VTD code indicates an actual voting district. Its absence indicates that the VTD is a pseudo voting district or no information is available as to its status.  
 3 A "\*" following a block number indicates that the block number is repeated elsewhere in the block.



ST: Iowa (19)  
 COU: Fremont (071)  
 INSET SHEET G01



All legal boundaries and names are as of January 1, 2000.  
 The boundaries shown on this map are for Census Bureau statistical data collection and tabulation purposes only; their depiction and designation for statistical purposes does not constitute a determination of jurisdictional authority or rights of ownership or entitlement.  
 U.S. DEPARTMENT OF COMMERCE Economics and Statistics Administration U.S. Census Bureau

P. L. 94-171 COUNTY BLOCK MAP (CENSUS 2000)

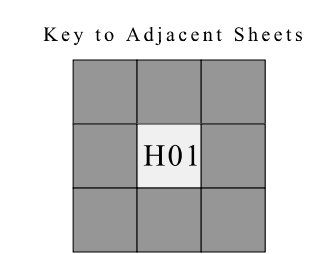
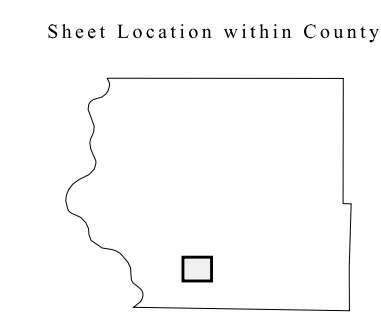
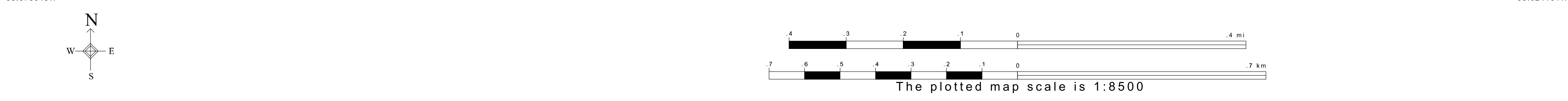
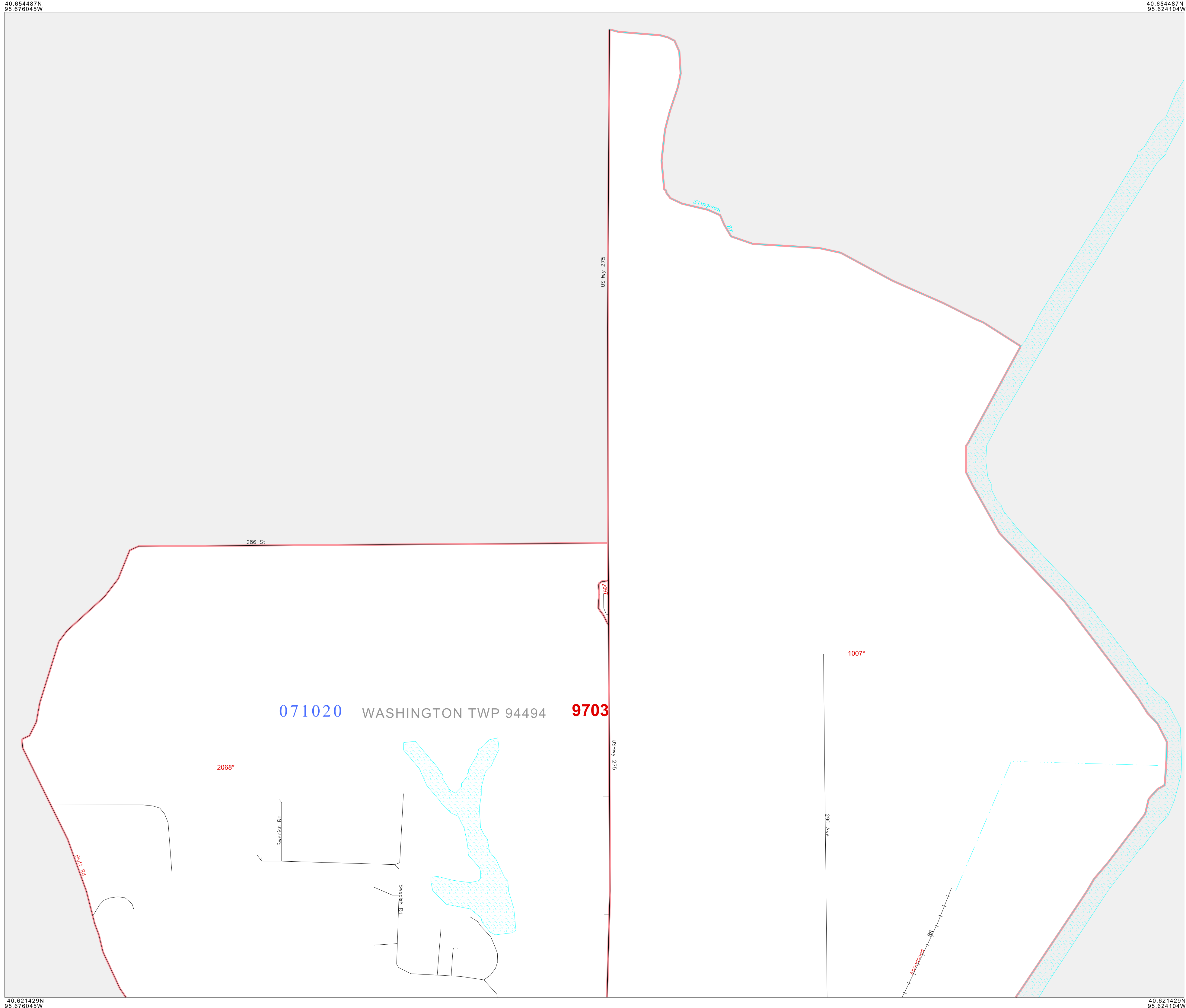
**GEOGRAPHIC AREAS LEGEND**

| SYMBOL | NAME STYLE                           |
|--------|--------------------------------------|
| *****  | INTERNATIONAL                        |
| *****  | AIR (FEDERAL)                        |
| *****  | Trust Land                           |
| ////// | STATE                                |
|        | COUNTY                               |
| ○○○○○  | MINOR CIVIL DIV. <sup>1</sup>        |
| ■■■■■  | Incorporated Place <sup>1</sup>      |
| ■■■■■  | Census Designated Place <sup>1</sup> |
| .....  | Corporate Offset Boundary            |
| ●●●●●  | Voting District <sup>2</sup>         |
| ————   | Census Tract                         |
| ————   | BLOCK <sup>3</sup>                   |


Military     Inset     Out Area

Abbreviation Reference: AIR = American Indian Reservation; Trust Land = Gift/Reservation Trust Land

1 A "\*" following a place name indicates that the place is coterminous with a MCD. A "-" indicates that the place differs from the MCD. In both cases, the MCD name is shown only when it differs from the place name.  
 2 A "\*" following a VTD code indicates an actual voting district. Its absence indicates that the VTD is a pseudo voting district or no information is available as to its status.  
 3 A "\*" following a block number indicates that the block number is repeated elsewhere in the block.



ST: Iowa (19)  
 COU: Fremont (071)  
 INSET SHEET H01



All legal boundaries and names are as of January 1, 2000. The boundaries shown on this map are for Census Bureau statistical data collection and tabulation purposes only; their depiction and designation for statistical purposes does not constitute a determination of jurisdictional authority or rights of ownership or entitlement. U.S. DEPARTMENT OF COMMERCE Economics and Statistics Administration U.S. Census Bureau

P.L. 94-171 COUNTY BLOCK MAP (CENSUS 2000)

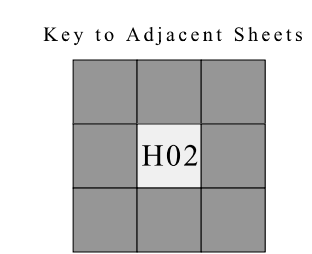
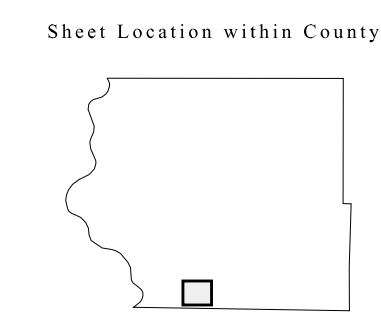
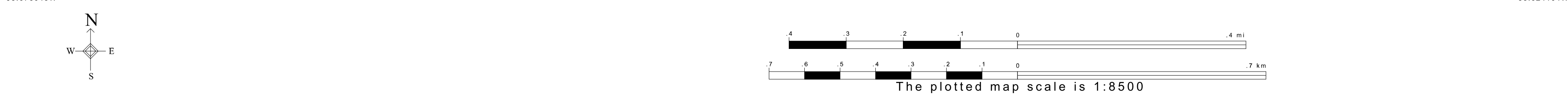
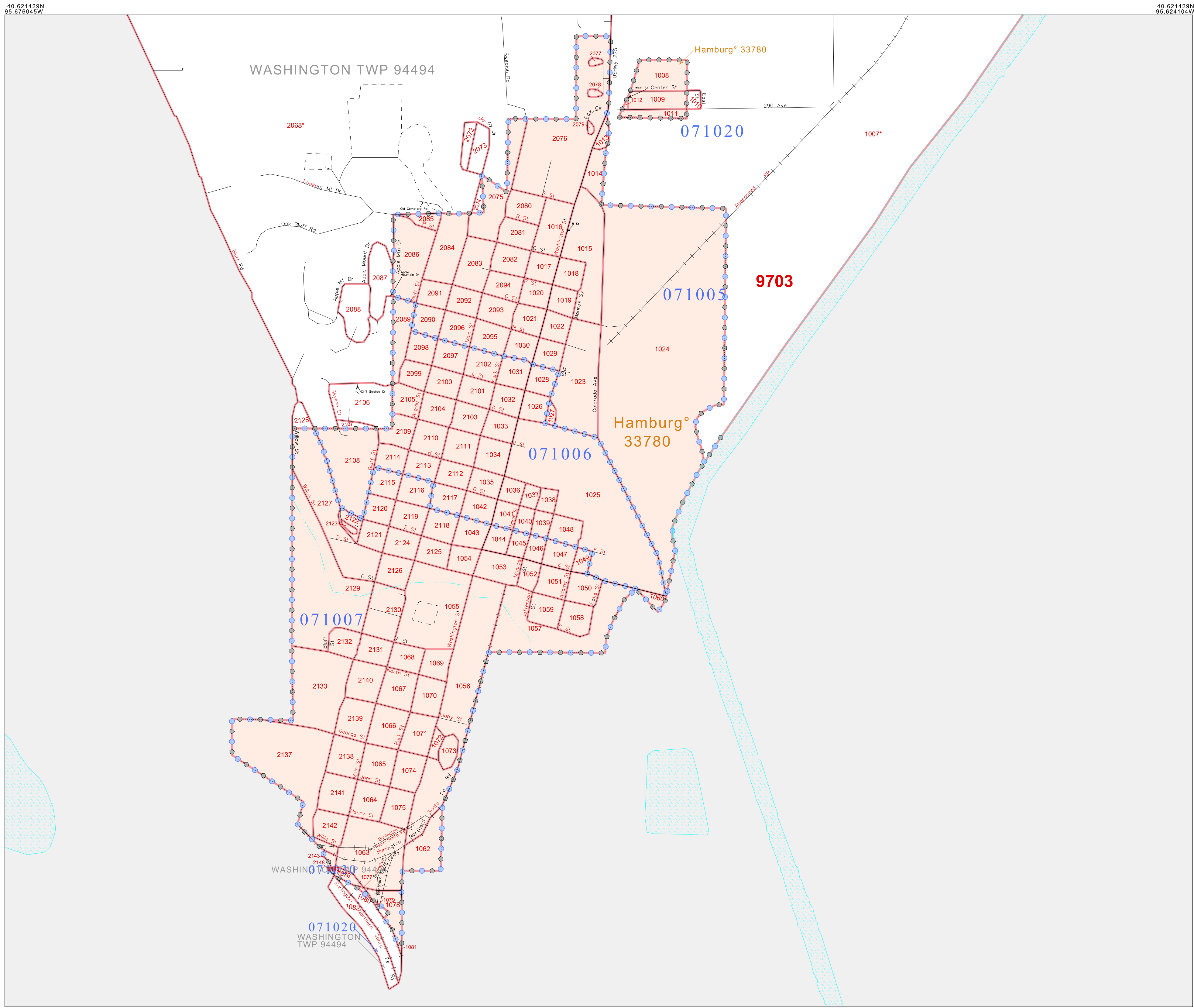
**GEOGRAPHIC AREAS LEGEND**

| SYMBOL  | NAME STYLE                           |
|---------|--------------------------------------|
| *****   | INTERNATIONAL                        |
| *****   | AIR (FEDERAL)                        |
| *****   | Trust Land                           |
| /////// | STATE                                |
|         | COUNTY                               |
| ○○○○○   | MINOR CIVIL DIV <sup>1</sup>         |
| ■■■■■   | Incorporated Place <sup>1</sup>      |
| ■■■■■   | Census Designated Place <sup>1</sup> |
| .....   | Corporate Offset Boundary            |
| ●●●●●   | Voting District <sup>2</sup>         |
| ————    | Census Tract                         |
| ————    | BLOCK <sup>3</sup>                   |

Military     Inset     Out Area

Abbreviation Reference: AIR = American Indian Reservation; Trust Land = Off-Reservation Trust Land

1 A "\*" following a place name indicates that the place is coterminous with a MCD. A "-" indicates that the place differs from the MCD. In both cases, the MCD name is shown only when it differs from the place name.  
 2 A "\*" following a VTD code indicates an actual voting district. Its absence indicates that the VTD is a pseudo voting district or no information is available as to its status.  
 3 A "\*" following a block number indicates that the block number is repeated elsewhere in the block.



ST: Iowa (19)  
 COU: Fremont (071)  
 INSET SHEET H02



All legal boundaries and names are as of January 1, 2000. The boundaries shown on this map are for Census Bureau statistical data collection and tabulation purposes only; their depiction and designation for statistical purposes does not constitute a determination of jurisdictional authority or rights of ownership or entitlement. U.S. DEPARTMENT OF COMMERCE Economics and Statistics Administration U.S. Census Bureau